



PALM BEACH  
Transportation Planning Agency

**VISION ZERO**

**ACTION PLAN**

**STATUS UPDATE**

# Vision Zero Action Plan




Adopted April 2019

Includes actions to move towards zero fatalities & serious injuries





Policy, Funding, and Cultural

Updating in Fiscal Year 2021 (this year)

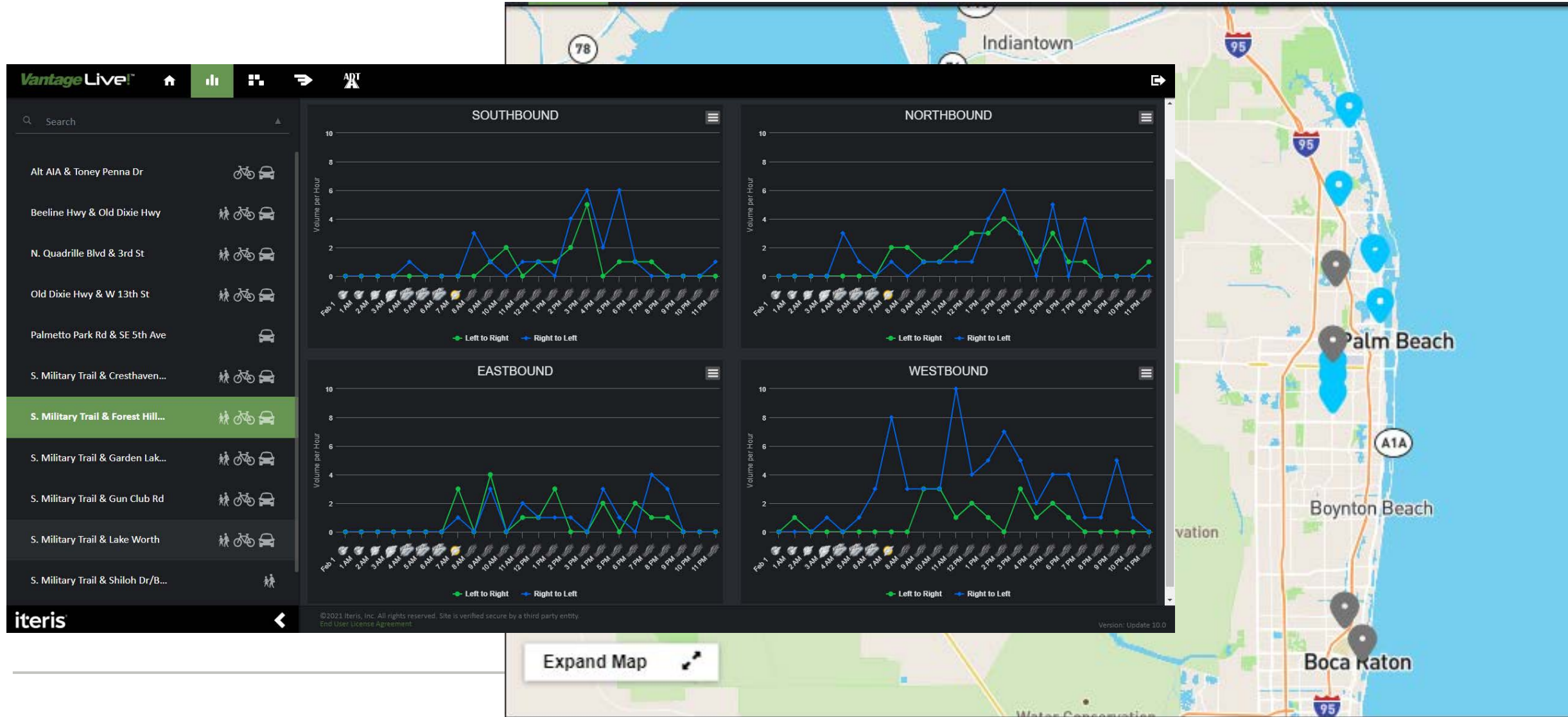
# Policy Related Actions

-  Vision Zero Report & Update Actions
-  Proposed revisions to Florida Design Manual & Florida Greenbook
-  Crash analysis for projects - collaborating with FDOT

# Funding Related Actions

-  Points for Lighting in TPA Scoring
-  Performance measures template for projects
-  Pedestrian/bicycle counts
-  Resurfacing projects for complete streets/safety opportunities

# Iteris Bike/Ped Counts







# New Upcoming Resurfacing Projects in FY 22-26

Design in FY 2022, Construction in FY 2025

FM#	Location
4476571	Yamato Rd from I-95 to US 1
4476581	US 1 from Bailey St to Harbourside Dr
4476601	Federal Hwy/SR-5 from 6th Ave N to Arlington Rd
4476611	A1A from Broward/Palm Beach County Line to S of Grand Bay Ct
4476621	A1A from Linton Blvd to Atlantic Ave
4476631	A1A from S of Lake Ave to N of Ibis Way
4476641	SR 15/Main St from S Lake Ave to SR 700
4476651	Boynton Beach Blvd from SR 7 to Lyons Rd
4476671	Boynton Beach Blvd from Congress Ave to NW 8th St/Old Boynton Rd
4476691	Ocean Ave (Boynton Beach) from US 1 to A1A
4476701	SR 7 from Glades Rd to N of Bridge Brook Dr
4476711	Okeechobee Blvd from West of I-95 to Australian Ave

# Cultural Related Actions

-  Vision Zero Workshop & Peer Exchange
-  Participate in safety events
-  Vision Zero Cities -Boynton Beach & Palm Beach Gardens
-  Online Comment Map - *Live!*