



TECHNICAL ADVISORY COMMITTEE (TAC) AGENDA

DATE: Wednesday, September 2, 2020
TIME: 9:00 a.m.
PLACE: 301 Datura Street | West Palm Beach, FL 33401

Please note that due to COVID-19, there will be limited opportunity to attend this meeting in person. Visitors attending the meeting in person must wear face masks, maintain proper hand hygiene, and conduct themselves in a manner to promote a distance of 6-feet from others. Visitors may not enter the TPA workplace if, in the previous 14 days, they have tested positive for COVID-19, exhibited symptoms of COVID-19, or been in close contact with someone with COVID-19. Visitors may be asked to submit to a touch-free body temperature scan to verify absence of fever.

However, the TPA is also conducting this meeting virtually. You can join the virtual meeting by installing the Zoom app and entering the webinar ID and password below:

Webinar ID: 886-8191-6781
Meeting Password: 832080

Alternatively, you can join via web browser at PalmBeachTPA.org/TAC02SEP2020

Finally, you can join the meeting by phone by dialing 1-646-558-8656 and then entering the webinar ID followed by the # key, and password above once prompted. If participating by phone, you will need to follow along with the printed agenda packet available for download at PalmBeachTPA.org/TAC.

For assistance attending the virtual meeting, please contact:
Malissa Booth at 561-725-0813 or MBooth@PalmBeachTPA.org

-
1. REGULAR ITEMS
 - A. Roll Call
 - B. MOTION TO ADOPT Agenda for September 2, 2020
 - C. MOTION TO APPROVE Minutes for July 1, 2020
 - D. Comments from the Chair
 - E. TAC Liaison's Report

F. General Public Comments and Public Comments on Agenda Items

Members of the public are invited to offer general comments and/or comments or questions on specific agenda items in one of two ways. First, written documents, comments and/or questions may be submitted at PalmBeachTPA.org/TAC-comment at any time prior to the commencement of the relevant agenda item. All comments will be read into the record by TPA staff and any documents submitted will be a part of the meeting record. Second, a verbal comment may be issued during the meeting by using the Zoom platform, requesting to be recognized using the raise hand feature, and waiting to be recognized by the Chair. Note that the Chair may limit comments to 3 minutes or less depending on meeting attendance.

2. ACTION ITEMS

A. MOTION TO RECOMMEND ADOPTION of Amendment #1 to the TPA's Fiscal Year 21-25 Transportation Improvement Program (TIP)

The TIP is the five-year funding program for transportation projects in Palm Beach County. The Florida Department of Transportation (FDOT) has requested approval of an amendment to the FY 21-25 TIP to include the FY 20 Roll Forward projects. These projects were funded in FY 20 but not encumbered as programmed so the remaining funds are being rolled forward into FY 21. The Roll Forward changes to FY 21 are summarized in the attached table.

B. MOTION TO RECOMMEND APPROVAL of the TPA's Public Participation Plan (PPP) Update

The TPA's PPP establishes policies and procedures for public engagement, including notice of proposed actions and opportunity for input. The draft document is attached and also available at PalmBeachTPA.org/Public-Participation-Plan. Updates include:

- Stronger emphasis on the TPA website as official form of public notice,
- A policy to require approval or rejection of major updates to the LRTP and annual updates to the TIP in their entirety with a provision for project additions or deletions to be considered as amendments at a future meeting,
- A reference to recently adopted TPA Operating Procedures, including emergency powers and virtual meetings when legally permitted, and
- Removal of outreach goals and objectives in the PPP to reflect their inclusion and reporting within the TPA's Strategic Plan and Annual Report Card.

3. INFORMATION ITEMS

A. Beeline Highway Connected Vehicles

FDOT will present the Beeline Highway connected vehicles project from Martin County line to Old Dixie Highway (FM# 4465511). The description in the TIP is to "Add connected vehicle elements, as well as traditional TSM&O to the corridor. Includes, but is not limited to, freight signal priority, CCTVs, Bluetooth devices, and ADMS". The project is programmed for design in FY 22 and construction in FY 24. The draft presentation is attached.

4. ADMINISTRATIVE ITEMS

- A. Member Comments
- B. Summary Points from the July 16, 2020 Governing Board Meeting
- C. FDOT Project Scheduling Report
- D. Next Meeting - **October 7, 2020**
- E. Adjournment

NOTICE

In accordance with Section 286.0105, *Florida Statutes*, if a person decides to appeal any decision made by the board, agency, or commission with respect to any matter considered at such meeting or hearing, he or she will need a record of the proceedings, and that, for such purposes, he or she may need to ensure that a verbatim record of the proceedings is made, which record includes the testimony and evidence upon which the appeal is to be based.

Public participation is solicited without regard to race, color, national origin, age, sex, religion, disability or family status. Persons who require a printed copy of the agenda package, require special accommodations under the Americans with Disabilities Act or require translation services for a meeting (free of charge) must call 561-725-0813 or send email to MBooth@PalmBeachTPA.org at least five business days in advance. Hearing impaired individuals are requested to telephone the Florida Relay System at #711.

**OFFICIAL MEETING MINUTES OF THE
TECHNICAL ADVISORY COMMITTEE (TAC)**

Wednesday, July 1, 2020

301 Datura Street, West Palm Beach, FL 33401

Meeting was also conducted virtually via Zoom pursuant to TPA Emergency Order 2020-03.

These minutes are a summary of the meeting events and may not reflect all discussion that occurred. PDF versions of the agenda, backup material and presentations as well as audio recordings are available for review at www.PalmBeachTPA.org/TAC

1. REGULAR ITEMS

CHAIR DANG called the meeting to order at 9:00 a.m.

CHAIR DANG provided an overview of the virtual meeting procedures and authority allowing the meeting to take place.

1.A. Roll Call

The Recording Secretary called the roll. A quorum was present as depicted in the table below.

Member	Roll Call	Member	Roll Call	Member	Roll Call	Member	Roll Call
Hicks (ALT)	P	Gatanis (ALT)	P	Hansen	P	O'Dell	P
Al-Turk	P	Crowley	P	Hoffman	P	Pereira	P
Bielawska (ALT)	P	Dang	P	Irwin-Ferris	A	Glas-Castro (ALT)	P
Bailey	A	Davis	P	Rumpf (ALT)	A	Tejera	P
Bell	P	DeLaney	P	Mansour	P	Wilson	A
Brown	P	Lan (ALT)	P	Marsh	A	Krane	P

P = Present A = Absent

1.B. ADOPTED: Amended Agenda for July 1, 2020

TPA staff requested an addition of Information Item 3.B, Atlantic Avenue from Florida's Turnpike to Jog Road Project Development & Environment (PD&E) Study. The item was noticed and published in an amended agenda sent to the committee and posted to the TPA website.

MOTION to adopt the Agenda as amended made by Mr. Alex Hansen, seconded by Ms. Maria Tejera, and carried unanimously 18-0.

Member	Vote	Member	Vote	Member	Vote	Member	Vote
Hicks (ALT)	Y	Gatanis (ALT)	Y	Hansen	Y	O'Dell	Y
Al-Turk	Y	Morrow (ALT)	Y	Hoffman	Y	Pereira	Y
Bielawska (ALT)	Y	Dang	Y	Irwin-Ferris	A	Glas-Castro (ALT)	Y
Bailey	A	Davis	Y	Rumpf (ALT)	A	Tejera	Y
Bell	Y	DeLaney	Y	Mansour	Y	Wilson	A
Brown	Y	Lan (ALT)	Y	Marsh	A		

Y = Yes N = No A = Absent ABST = Abstain

1.C. APPROVED: Amended Minutes for June 3, 2020

MR. ALEX HANSEN noted there was a change needed under Administrative Items 4.A, Member Comments, to reflect the proper information relayed by Vice Chair Al-Turk.

MOTION to approve the Minutes as amended made by Mr. Alex Hansen, seconded by Ms. Anna Bielawska, and carried unanimously 18-0.

Member	Vote	Member	Vote	Member	Vote	Member	Vote
Hicks (ALT)	Y	Gatanis (ALT)	Y	Hansen	Y	O'Dell	Y
Al-Turk	Y	Morrow (ALT)	Y	Hoffman	Y	Pereira	Y
Bielawska (ALT)	Y	Dang	Y	Irwin-Ferris	A	Glas-Castro (ALT)	Y
Bailey	A	Davis	Y	Rumpf (ALT)	A	Tejera	Y
Bell	Y	DeLaney	Y	Mansour	Y	Wilson	A
Brown	Y	Lan (ALT)	Y	Marsh	A		

Y = Yes N = No A = Absent ABST = Abstain

1.D. Comments from the Chair

There were no comments received from the Chair.

1.E. TAC Liaison's Report

MR. ANDREW UHLIR, TPA Deputy Director of Program Development, reviewed the Liaison's Report that can be viewed at www.PalmBeachTPA.org/TAC.

There was no member discussion or public comments on this item.

1.F. General Public Comments and Public Comments on Agenda Items

There were no general public comments received.

Mr. Christopher Marsh joined the meeting.

2. ACTION ITEMS**2.A. RECOMMENDED ADOPTION: FY 22-26 List of Priority Projects**

MR. UHLIR provided a PowerPoint presentation on the draft FY 22-26 List of Priority Projects that can be viewed at www.PalmBeachTPA.org/TAC. The List of Priority Projects guides development of the Florida Department of Transportation (FDOT) Five-Year Work Program and the TPA's Transportation Improvement Program (TIP). Florida Statutes require the TPA to annually adopt and transmit the List of Priority Projects to FDOT. The TPA and FDOT have mutually agreed to a deadline of August 1. The list of projects is consistent with the TPA's adopted Long Range Transportation Plan (LRTP) and its associated goals, objectives and values.

There were no public comments received on this item.

A committee discussion ensued regarding State Road 715 projects, mast arm upgrades projects, US-1 South of Okeechobee Boulevard Lane Reduction project, and the addition of capacity improvement projects based on 2045 projection review.

The Villages of Wellington and Royal Palm Beach noted their willingness to move their Transportation Alternatives (TA) project priorities to the Local Initiatives (LI) program in order to receive funding with the understanding that the LI program delays funding until a later year.

Additional committee discussion ensued regarding the reallocation of US-1 South of Okeechobee Boulevard project funds, Lucerne Avenue project, Tri-Rail northern expansion project, State Road 7 projects, US-1 lane reduction and repurposing projects, City of Boca Raton projects, Quiet Zone priorities and other rail corridor safety improvements.

MOTION to Recommend Adoption of the FY 22-26 List of Priority Projects made by Ms. Natalie Crowley and seconded by Ms. Maria Tejera. A roll call vote was taken and carried 16-2 as depicted in the table below.

Ms. Uyen Dang and Mr. Alex Hansen dissented due to the inclusion of the State Road 7 projects.

Member	Vote	Member	Vote	Member	Vote	Member	Vote
Hicks (ALT)	A	Gatanis (ALT)	Y	Hansen	N	O'Dell	Y
Al-Turk	Y	Crowley	Y	Hoffman	Y	Pereira	Y
Bielawska (ALT)	Y	Dang	N	Irwin-Ferris	A	Glas-Castro (ALT)	Y
Bailey	A	Davis	Y	Mack	A	Tejera	Y
Bell	Y	DeLaney	Y	Mansour	Y	Wilson	A
Brown	Y	Lan (ALT)	Y	Marsh	Y		

Y = Yes N = No A = Absent ABST = Abstain

2.B. RECOMMENDED APPROVAL: TPA's FY 21 Strategic Plan

MS. VALERIE NEILSON, TPA Deputy Director of Multimodal Development, provided a PowerPoint presentation on the FY 21 Strategic Plan that can be viewed at www.PalmBeachTPA.org/TAC. The TPA established a Strategic Plan in 2016 to guide its conduct for the upcoming 12-month period based on a state fiscal year. A Strategic Plan Steering Committee comprised of seven TPA Board Members met on June 22, 2020 to review the agency's performance for FY 20 and recommend updates for FY 21. She highlighted the significant events in FY 20 and reviewed proposed updates in the FY 21 Strategic Plan as outlined in the presentation.

There were no public comments received on this item.

A committee discussion ensued regarding the TPA's initiatives in FY 21 for Complete Streets and prioritization of multimodal facilities in the region, the benefits and disadvantages to modifying roundabouts for bicycle facilities, and potential locations for sidewalks near schools.

MOTION to Recommend Approval of the FY 21 Strategic Plan made by Dr. Kim DeLaney and seconded by Ms. Natalie Crowley. A roll call vote was taken and carried unanimously 19-0 as depicted in the table below.

Member	Vote	Member	Vote	Member	Vote	Member	Vote
Hicks (ALT)	Y	Gatanis (ALT)	Y	Hansen	Y	O'Dell	Y
Al-Turk	Y	Crowley	Y	Hoffman	Y	Pereira	Y
Bielawska (ALT)	Y	Dang	Y	Irwin-Ferris	A	Glas-Castro (ALT)	Y
Bailey	A	Davis	Y	Mack	A	Tejera	Y
Bell	Y	DeLaney	Y	Mansour	Y	Wilson	A
Brown	Y	Lan (ALT)	Y	Marsh	Y		

Y = Yes N = No A = Absent ABST = Abstain

3. INFORMATION ITEMS

3.A. DEFERRED: Beeline Highway Connected Vehicles

MR. UHLIR noted the scheduled presenter had to leave the meeting and requested this item be deferred to the next meeting.

MOTION to Defer the presentation on Beeline Highway Connected Vehicles until the next meeting made by Mr. Maher Mansour, seconded by Ms. Vicki Gatanis, and carried unanimously 19-0 as depicted in the table below.

Member	Vote	Member	Vote	Member	Vote	Member	Vote
Hicks (ALT)	Y	Gatanis (ALT)	Y	Hansen	Y	O'Dell	Y
Al-Turk	Y	Crowley	Y	Hoffman	Y	Pereira	Y
Bielawska (ALT)	Y	Dang	Y	Irwin-Ferris	A	Glas-Castro (ALT)	Y
Bailey	A	Davis	Y	Mack	A	Tejera	Y
Bell	Y	DeLaney	Y	Mansour	Y	Wilson	A
Brown	Y	Lan (ALT)	Y	Marsh	Y		

Y = Yes N = No A = Absent ABST = Abstain

3.B. DISCUSSED: Atlantic Avenue from Florida's Turnpike to Jog Road Project Development & Environment (PD&E) Study

MR. ALEXANDER ESTRADA, FDOT Project Manager, and MR. ANIRUDDHA GOTMARE, FDOT Consultant, provided a PowerPoint presentation on the PD&E Study that can be viewed at www.PalmBeachTPA.org/TAC. They presented the beginning stages of the Atlantic Avenue from Florida's Turnpike to Jog Road PD&E Study, covering the purpose and need, evaluation process, and upcoming project schedule. Additional project information is available at www.FDOT.gov/projects/AtlanticAvePDE.

A committee discussion ensued regarding the project limits, evaluation of additional auxiliary lanes at major intersections along the corridor, proposed pedestrian and bicycle facilities, and public outreach initiatives.

Mr. Khurshid Mohyuddin, Palm Beach County Planning, commented on the proposed bicycle lane as it conflicts with FDOT's guidelines. He provided recommendations for bicycle lane improvements and requested FDOT staff to review the new Green Book to ensure what is proposed is consistent with those guidelines.

3.C. DISCUSSED: FDOT District 4 Scheduling Report for Projects in Palm Beach County

MR. UHLIR provided a PowerPoint presentation on the Scheduling Report that can be viewed at www.PalmBeachTPA.org/TAC. He noted FDOT created the scheduling report to share the anticipated completion dates of key activities for projects within Palm Beach County, beginning with the initial scoping checklist and continuing through the design process to notice to commencement of construction. FDOT staff will generate the report monthly and the TPA will share the report as an Administrative Item on future agendas.

There were no public comments on this item.

MS. NATALIE CROWLEY expressed her appreciation on staff providing this list as she found it a helpful resource and looked forward to future reports.

4. ADMINISTRATIVE ITEMS

4.A. Member Comments

CHAIR DANG noted the CoMotion Miami conference continued to take place with sessions simultaneous to the TAC meeting. She highlighted key takeaways from the sessions she was able to attend the previous day.

VICE CHAIR AL-TURK provided an update on County traffic data counts.

A brief discussion ensued on the data as it relates to peak time periods.

4.B. Summary Points from the June 18, 2020 Governing Board Meeting

There were no public comments or committee discussion on this item.

4.C. Next Meeting - September 2, 2020

There were no public comments or committee discussion on this item.

4.D. Adjournment

There being no further business the meeting was adjourned at 11:04 a.m.

This signature is to attest that the undersigned is the Chair, or a designated nominee, of the Technical Advisory Committee and that information provided herein is the true and correct Minutes for the **July** meeting of the Technical Advisory Committee, dated this 2nd day of September, 2020.

Ms. Khanh Uyen Dang
TAC Chair

EXHIBIT A
Technical Advisory Committee
Attendance Record 2019-2020

REPRESENTATIVE/Alternate Agency Name	Aug '19	Sep '19	Oct '19	Nov '19	Dec '19	Jan '20	Feb '20	Mar '20	Apr '20	May '20	Jun '20	Jul '20
VACANT/Wil Hicks/Gary Sypek PBC Airports Department - Planning		ALT	ALT		P		ALT	ALT		ALT	A	P
**MOTASEM AL-TURK/Melissa Ackert PBC Engineering Department		P	P		P		P	P		P	P	P
STEVE ANDERSON/Anna Bielawska Palm Tran		ALT	ALT		E		ALT	A		ALT	ALT	ALT
TERRENCE BAILEY City of Riviera Beach - Community Dev.		P	P		A		P	P		P	P	A
JAMES BELL/Tamashbeen Rahman City of Boca Raton - Planning		E	E		***P		P	P		P	P	P
JAMIE BROWN/Felipe LoFaso City of Lake Worth - Public Services		P	P		P		P	P		P	P	P
LORAIN CARGILL/Vicki Gatanis South Florida Regional Transportation Authority		ALT	ALT		ALT		ALT	P		P	ALT	ALT
NATALIE CROWLEY/Michael Morrow/Peter Hofheinz City of Palm Beach Gardens - Planning		P	P		P		P	P		P	ALT	P
*KHANH UYEN DANG/Lina Camacho City of West Palm Beach - Engineering		E	P		ALT		ALT	P		***P	P	P
BRYAN DAVIS/Jorge Perez PBC Planning, Zoning & Building		ALT	ALT		ALT		ALT	***P		P	P	P
KIM DELANEY/Thomas Lanahan Treasure Coast Regional Planning Council		E	P		P		P	P		P	P	P
THOMAS DRISCOLL/Chang-Jen Lan Town of Jupiter- Community Dev.		ALT	ALT		ALT		ALT	ALT		ALT	ALT	ALT
ALEX HANSEN City of West Palm Beach - Planning		P	P		P		P	P		P	P	P
AARON HOFFMAN/Carl Baker Port of Palm Beach		***P	P		P		P	P		P	P	P
KARA IRWIN-FERRIS City of Greenacres - Planning & Engineering		P	P		P		E	P		P	P	E
ANDREW MACK/Michael Rumpf City of Boynton Beach - Public Works & Engineering		ALT	P		ALT		E	P		E	ALT	E
MAHER MANSOUR/Joyce Cai School District of Palm Beach County		P	P		E		P	P		P	P	P
CHRISTOPHER MARSH/Bradford O'Brien Village of Royal Palm Beach		E	P		P		P	P		P	P	P
MICHAEL O'DELL/Thomas Lundeen Village of Wellington		ALT	P		P		ALT	P		P	E	P
RICHARD PEREIRA/Cynthia Fuentes City of Delray Beach		***E	***P		P		P	P		P	P	P
RICHARD READE/Kim Glas-Castro Village of Palm Springs		E	ALT		ALT		ALT	ALT		ALT	ALT	ALT
MARIA TEJERA/Quan Yuan City of Boca Raton - Engineering		P	ALT		P		P	P		P	P	P
KENNY WILSON/Janelle St. Ange PBC Health Department - Environ/Air Pollution		P	P		P		P	P		A	P	E
JOHN KRANE/Marsha Taylor/John Podczewinsky/Christine Fasiska FDOT - Planning & Environmental Management Non-Voting Advisory Member		ALT	A		A		A	A		A	***P	P

*2020 Chair
 E = Excused Absence
 Shaded Area= Meeting not held

**2020 Vice Chair
 A = Absent/No Attendance

P = Member Present
 - = Member not assigned

Alt = Alternate Present
 ***New Appointment


EXHIBIT A (cont'd)

OTHERS PRESENT

Xavier Falconi
Alexander Estrada
Christine Fasiska
Caryn Gardner-Young
Aniruddha Gotmare
John Podczerwinsky
Marsha Taylor
Autumn Young
Victoria Williams
Khurshid Mohyuddin
Jorge Perez
David Wiloch
Malissa Booth
Alyssa Frank
Grég Gabriel
Valerie Neilson
Margarita Pierce
Jason Price
Andrew Uhler
Nick Uhren
Laura Herrscher

REPRESENTING

CGA Solutions
FDOT
FDOT
FDOT
FDOT
FDOT
FDOT
FDOT
Florida's Turnpike
Palm Beach County Planning
Palm Beach County Planning
Palm Beach County Planning
Palm Beach Transportation Planning Agency
Palm Beach Transportation Planning Agency
Palm Beach Transportation Planning Agency
Palm Beach Transportation Planning Agency
Palm Beach Transportation Planning Agency
Palm Beach Transportation Planning Agency
Palm Beach Transportation Planning Agency
Patel Greene



2.A
PALM BEACH
Transportation
Planning Agency

TRANSPORTATION IMPROVEMENT PROGRAM

FY 2021-2025

Adopted June 18, 2020

Amendment #1: September Committees

- FDOT Roll Forward Report

Roll Forward TIP Amendment - Amendment #1

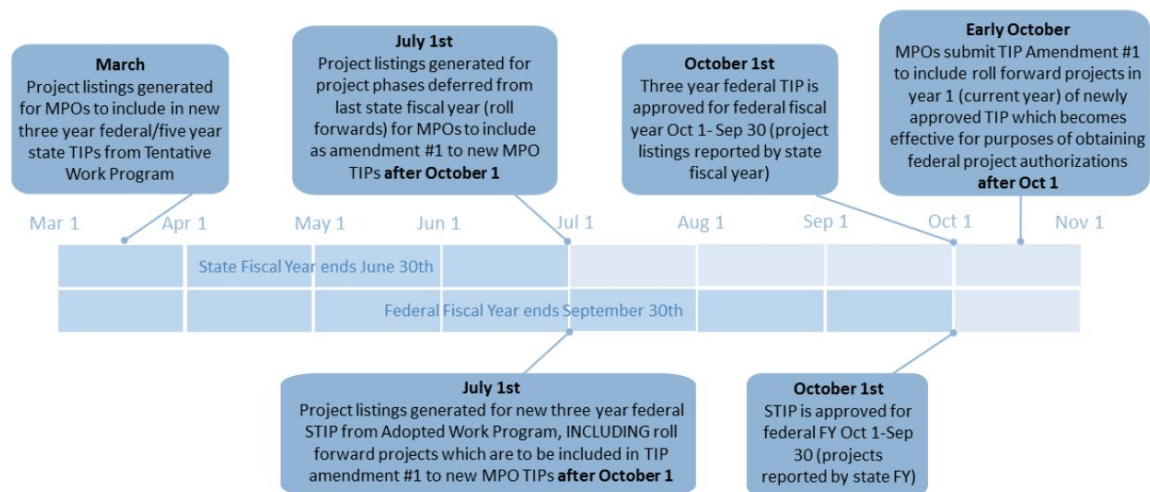
The purpose of the Roll Forward TIP Amendment is to maintain consistency between the FDOT Work Program and the Palm Beach TPA's Transportation Improvement Program.

The Palm Beach TPA's Transportation Improvement Program (TIP) for Fiscal Years (FY) 2021-2025 was approved on June 18th, 2020 by the TPA Governing Board. Both the FDOT Work Program and Palm Beach TIP are to be adopted by July 1st with the requirement that year one (FY 2021) in each document must match.

There are often project phases that were programmed in the previous fiscal year that do not get encumbered (prior to **June 30**). These projects automatically roll forward from the previous fiscal year to the new fiscal year in the Work Program but do not automatically roll forward in the TIP. To ensure that both the Work Program and TIP have a matching first year, FDOT provides a roll forward amendment, herein, to bring into the newest TIP year.

Unlike all other projects, transit projects do not automatically roll forward in the Work Program and subsequently into the TIP. The TPA has worked with transit partners to ensure funding that was not obligated in the previous year is accounted for in the new year in this amendment.

The graphic below, from the MPO Program Management Handbook, illustrates the Roll Forward timeline and relevant dates.



FDOT Roll-Forward Report Summary for FY 2021 of Transportation Improvement Program (TIP)

Difference between current TIP FY 2021 and proposed FY 2021 after Roll-Forward

Project #	Project Name	Work Type	Phase	Current TIP 2021	Amount Rolled Forward	New TIP 2021
4358041	I-95 AT BOYNTON BEACH BLVD/SR-804	INTERCHANGE - ADD LANES	P D & E	-	172	172
			PE	-	99,040	99,040
			ROW	4,819,052	2,489,275	7,308,327
			Total	4,819,052	2,588,487	7,407,539
2319321	I-95 AT GATEWAY BLVD	INTERCHANGE - ADD LANES	P D & E	-	1,388	1,388
			PE	-	99,035	99,035
			ENV	-	13,098	13,098
			ROW	6,929,182	1,617,144	8,546,326
			Total	6,929,182	1,730,665	8,659,847
4378781	MILITARY TRAIL (SR 809) AT FOREST HILL BLVD	INTERSECTION IMPROVEMENT	PE	-	11,119	11,119
			ROW	5,480,674	1,289,864	6,770,538
			RRU	100,000	-	100,000
			Total	5,580,674	1,300,983	6,881,657
4353841	I-95 AT LINTON BOULEVARD INTERCHANGE	INTERCHANGE - ADD LANES	DSB	-	71,029	71,029
			ROW	-	1,077,331	1,077,331
			Total	-	1,148,360	1,148,360
2296584	ATLANTIC AVE/SR-806 FROM SR-7/US-441 TO WEST OF LYONS ROAD	ADD LANES & RECONSTRUCT	PE	-	3,760	3,760
			ENV	8,500	50,000	58,500
			ROW	10,424,075	909,437	11,333,512
			Total	10,432,575	963,197	11,395,772
4358031	I-95 AT NORTHLAKE BLVD	INTERCHANGE - ADD LANES	P D & E	-	1,621	1,621
			PE	-	74,011	74,011
			ENV	-	40,000	40,000
			ROW	820,601	405,602	1,226,203
			Total	820,601	521,234	1,341,835
4132651	I-95 AT CENTRAL BOULEVARD	INTERCHANGE (NEW)	PE	-	5,711	5,711
			ENV	-	65,000	65,000
			ROW	7,332,274	442,483	7,774,757
			Total	7,332,274	513,194	7,845,468
4331095	I-95 FROM SOUTH OF GLADES RD TO SOUTH OF LINTON BLVD	ADD SPECIAL USE LANE	DSB	2,800,000	315,962	3,115,962
			RRU	150,000	150,000	300,000
			Total	2,950,000	465,962	3,415,962
4398431	SR-15 FROM S. OF MORGAN ROAD TO S. OF SHIRLEY DRIVE	RESURFACING	MISC	-	325,000	325,000
			CST	-	115,144	115,144
			Total	-	440,144	440,144
4397581	I-95 AT INDIANTOWN ROAD	INTERCHANGE - ADD LANES	PE	-	527	527
			ENV	30,000	-	30,000
			ROW	107,865	376,615	484,480
			Total	137,865	377,142	515,007
4444581	PORT OF PALM BEACH AREA D MITIGATION	SEAPORT CAPACITY PROJECT	CAPITAL	-	375,000	375,000
			Total	-	375,000	375,000

FDOT Roll-Forward Report Summary for FY 2021 of Transportation Improvement Program (TIP)

Difference between current TIP FY 2021 and proposed FY 2021 after Roll-Forward

Project #	Project Name	Work Type	Phase	Current TIP 2021	Amount Rolled Forward	New TIP 2021
4192511	BEELINE HWY/SR-710 FROM NORTHLAKE BLVD TO BLUE HERON BLVD/SR-708	ADD LANES & RECONSTRUCT	PE	-	2,031	2,031
			ENV	1,010,000	20,000	1,030,000
			ROW	1,953,831	349,937	2,303,768
			RRU	2,400,000	-	2,400,000
			Total	5,363,831	371,968	5,735,799
4124204	I-95 AT GLADES ROAD/SR-808	INTERCHANGE - ADD LANES	DSB	-	198,544	198,544
			ROW	-	1,021	1,021
			RRU	150,000	150,000	300,000
			Total	150,000	349,565	499,565
4124892	SR-A1A FLAGLER MEMORIAL BRIDGE BRIDGE#930157	BRIDGE REPLACEMENT	DSB	-	88	88
			ROW	-	330,258	330,258
			Total	-	330,346	330,346
4351581	SOUTHERN BLVD/SR-80 AT SANSBURY WAY/LYONS RD	INTERSECTION IMPROVEMENT	RRU	-	98,824	98,824
			CST	-	222,293	222,293
			Total	-	321,117	321,117
4182141	FLORIDA TPK FROM BROWARD COUNTY LINE TO GLADES RD	ADD LANES & RECONSTRUCT	PE	-	1,226	1,226
			ROW	-	1,074	1,074
			RRU	-	284,200	284,200
			Total	-	286,500	286,500
4363071	SOUTHERN BLVD/SR-80 AT FOREST HILL BLVD	ADD TURN LANE(S)	RRU	-	248,288	248,288
			CST	-	18,415	18,415
			Total	-	266,703	266,703
2298961	BEELINE HWY/SR-710 FROM W. OF AUSTRALIAN AVE TO OLD DIXIE HWY.	ADD LANES & RECONSTRUCT	ROW	-	6	6
			RRU	-	131,696	131,696
			CST	-	123,735	123,735
			Total	-	255,437	255,437
4157481	FLORIDA TPK FROM BEELINE HWY/SR710 TO N OF INDIANTOWN RD	ADD LANES & RECONSTRUCT	P D & E	-	3,938	3,938
			PE	1,650,000	3	1,650,003
			RRU	-	240,000	240,000
			Total	1,650,000	243,941	1,893,941
4400421	US-1/DIXIE HWY FROM ALBEMARLE RD TO OKEECHOBEE BLVD	BIKE LANE/SIDEWALK	PE	-	230,565	230,565
			ENV	-	10,000	10,000
			RRU	606,429	-	606,429
			CST	7,507,400	-	7,507,400
			Total	8,113,829	240,565	8,354,394
4190131	SOUTHERN BLVD BRIDGES 930097 & 930098	BRIDGE REPLACEMENT	ROW	-	1,659	1,659
			CST	-	184,568	184,568
			Total	-	186,227	186,227

FDOT Roll-Forward Report Summary for FY 2021 of Transportation Improvement Program (TIP)

Difference between current TIP FY 2021 and proposed FY 2021 after Roll-Forward

Project #	Project Name	Work Type	Phase	Current TIP 2021	Amount Rolled Forward	New TIP 2021
4400091	SR-A1A AT SLOANS CURVE	MISCELLANEOUS CONSTRUCTION	PE	-	4,628	4,628
			ENV	-	50,000	50,000
			MISC	70,000	-	70,000
			ROW	-	333	333
			CST	-	89,964	89,964
			Total	70,000	144,925	214,925
4323441	BOYNTON BEACH BLVD/SR-804 FROM W. OF PALM ISLE DRIVE TO CONGRESS AVE	RESURFACING	ROW	-	1,860	1,860
			CST	-	113,520	113,520
			Total	-	115,380	115,380
4193452	SOUTHERN BLVD/SR-80 FROM W OF LION COUNTRY SAFARI RD TO FOREST HILL/CRESTWOOD BLVD.	ADD LANES & RECONSTRUCT	ROW	-	11,855	11,855
			RRU	-	63,991	63,991
			CST	-	11,444	11,444
			Total	-	87,290	87,290
4428911	US-1/SR 5 OVER EARMAN RIVER BRIDGE	BRIDGE REPLACEMENT	P D & E	-	9,390	9,390
			PE	-	32,259	32,259
			ENV	10,000	40,019	50,019
			Total	10,000	81,668	91,668
4383891	SWINTON AVENUE FROM S 10TH STREET TO NE 4TH STREET	BIKE LANE/SIDEWALK	PE	-	9,550	9,550
			CST	-	33,894	33,894
			Total	-	43,444	43,444
4398411	US-1/SR-5 FROM S. OF EVE STREET TO S. OF HARBORSIDE DRIVE	RESURFACING	PE	-	2,445	2,445
			CST	-	36,954	36,954
			Total	-	39,399	39,399
4170472	TOLL EQUIPMENT PROGRAM - CAPITAL	TOLL PLAZA	CAPITAL	-	34,027	34,027
			CST	-	4,500	4,500
			Total	-	38,527	38,527
2296643	SR-7 FROM 60TH STREET TO NORTHLAKE BLVD	NEW ROAD CONSTRUCTION	ROW	120,745	37,138	157,883
			CST	-	115	115
			Total	120,745	37,253	157,998
4338961	SR-A1A/ OCEAN BLVD/ HAVEN ASHE BRIDGE #930060	BRIDGE - PAINTING	PE	-	3,311	3,311
			MISC	-	14,524	14,524
			CST	-	16,372	16,372
			Total	-	34,207	34,207
4378341	US-1/SR-5 NORTH OF GEORGE BUSH BLVD. TO	RESURFACING	CST	-	34,020	34,020
			Total	-	34,020	34,020
4067091	BOCA RATON TOLL DATA CENTER IMPROVEMENT	TOLL DATA CENTER	DSB	-	33,841	33,841
			Total	-	33,841	33,841
4351723	FLORIDA TPK MAINLINE GUARDRAIL FROM MP 103.70 TO 106.11	GUARDRAIL	PE	-	1,312	1,312
			CST	-	28,441	28,441
			Total	-	29,753	29,753

FDOT Roll-Forward Report Summary for FY 2021 of Transportation Improvement Program (TIP)

Difference between current TIP FY 2021 and proposed FY 2021 after Roll-Forward

Project #	Project Name	Work Type	Phase	Current TIP 2021	Amount Rolled Forward	New TIP 2021
4383841	AUSTRALIAN AVE FROM 1ST ST TO BLUE HERON BLVD	LIGHTING	PE	-	16,661	16,661
			ENV	-	5,000	5,000
			CST	4,146,131	-	4,146,131
			Total	4,146,131	21,661	4,167,792
4378351	US-1/SR-5 NORTH OF HYPOLUXO ROAD TO	RESURFACING	CST	-	20,892	20,892
			Total	-	20,892	20,892
4468323	SR-80 INTERSECTION AT SUGAR HOUSE RD	LIGHTING	PE	-	5,000	5,000
			ENV	-	10,000	10,000
			CST	-	2,000	2,000
			Total	-	17,000	17,000
4468322	SR-80 INTERSECTION AT HATTON HWY	LIGHTING	PE	-	5,000	5,000
			ENV	-	10,000	10,000
			Total	-	15,000	15,000
4170317	TRI-RAIL EXTENSION FROM WEST PALM BEACH TO	RAIL CAPACITY PROJECT	P D & E	-	15,000	15,000
			Total	-	15,000	15,000
4382911	BELLE GLADE - VARIOUS LOCATIONS, SIDEWALKS	SIDEWALK	CST	-	14,517	14,517
			Total	-	14,517	14,517
4306082	FOREST HILL BLVD/SR-882 AT 16TH PLACE SOUTH	TRAFFIC SIGNALS	CST	-	11,634	11,634
			Total	-	11,634	11,634
4416321	LAKE WORTH ROAD/SR-802 FR RAULERSON DR TO PALM BEACH STATE COLLEGE ENT	RESURFACING	PE	-	1,634	1,634
			ENV	-	10,000	10,000
			Total	-	11,634	11,634
4368961	LOWSON BOULEVARD/SW 10TH STREET FROM DOVER ST TO SE 6TH AVENUE	BIKE LANE/SIDEWALK	PE	-	5,806	5,806
			CST	-	5,670	5,670
			Total	-	11,476	11,476
4356155	THERMOPLASTIC FOR GLADES RD INTERSECTION	SIGNING/PAVEMENT MARKINGS	CST	-	11,152	11,152
			Total	-	11,152	11,152
4356152	THERMOPLASTIC FOR GLADES RD NB EXIT RAMP	SIGNING/PAVEMENT MARKINGS	CST	-	11,152	11,152
			Total	-	11,152	11,152
4287181	US-1/SR-5 FROM BEACH RD TO COUNTY LINE	RESURFACING	CST	-	10,035	10,035
			Total	-	10,035	10,035
4321541	SPANISH RIVER BLVD/SR-800 OVER ICWW	BRIDGE REHABILITATION	CST	-	9,281	9,281
			Total	-	9,281	9,281
4379911	FLORIDA TPK MAINLINE RESURFACING IN PALM BEACH CNTY	RESURFACING	PE	-	9	9
			CST	-	9,246	9,246
			Total	-	9,255	9,255
4190132	SOUTHERN BLVD/SR-80 FROM WASHINGTON AVE TO	LANDSCAPING	PE	-	8,875	8,875
			Total	-	8,875	8,875
4365211	FLORIDA TPK FROM S OF BEELINE HWY TO HOOD RD	RESURFACING	PE	-	223	223
			CST	-	7,994	7,994
			Total	-	8,217	8,217

FDOT Roll-Forward Report Summary for FY 2021 of Transportation Improvement Program (TIP)

Difference between current TIP FY 2021 and proposed FY 2021 after Roll-Forward

Project #	Project Name	Work Type	Phase	Current TIP 2021	Amount Rolled Forward	New TIP 2021
4351711	FLORIDA TPK MAINLINE RESURFACING (MP92.53- 102.47 NB&SB) & (MP90.06-	RESURFACING	PE CST Total	- - -	1,544 5,918 7,462	1,544 5,918 7,462
4061441	FLORIDA TPK FROM N OF BOYNTON BEACH BLVD TO WPB SERVICE PLAZA	ADD LANES & RECONSTRUCT	PE ROW CST Total	- - 1,200,000 1,200,000	489 998 4,946 6,433	489 998 1,204,946 1,206,433
4413071	DISTRICTWIDE THERMO/STRIPING	ROUTINE MAINTENANCE	CST Total	- -	5,460 5,460	5,460 5,460
4293342	THERMOPLASTIC OF PGA BLVD / TPK INTERCHANGE	SIGNING/PAVEMENT MARKINGS	CST Total	- -	5,355 5,355	5,355 5,355
2298963	MLK JR BLVD/SR-710 FR W OF AUSTRALIAN AVE TO OLD	LANDSCAPING	CST Total	- -	5,038 5,038	5,038 5,038
4443701	LYONS RD/SANSBURY WAY FROM FOREST HILL BLVD TO	BIKE LANE/SIDEWALK	PE Total	- -	5,000 5,000	5,000 5,000
4421423	HURRICANE IRMA DISASTER RECOVERY - SIGNAL	EMERGENCY OPERATIONS	MISC Total	- -	5,000 5,000	5,000 5,000
4415321	BARWICK ROAD FROM WEST ATLANTIC AVENUE TO LAKE	BIKE LANE/SIDEWALK	PE Total	- -	5,000 5,000	5,000 5,000
4311992	PALM BEACH OPERATIONS GENERAL CEI SUPPORT	INSPECT CONSTRUCTION PROJS.	CST Total	200,000 200,000	5,000 5,000	205,000 205,000
4443501	CLEAR LAKE TRAIL FROM OKEECHOBEE BLVD/SR-704	BIKE PATH/TRAIL	PE Total	- -	5,000 5,000	5,000 5,000
4361131	LAKE WORTH RD/SR-802 FROM SHERWOOD FOREST	LIGHTING	CST Total	- -	5,000 5,000	5,000 5,000
4443711	WESTGATE AVENUE FROM WABASSO DRIVE TO	BIKE LANE/SIDEWALK	PE Total	- -	5,000 5,000	5,000 5,000
4468321	SR-80 INTERSECTION AT SR- 15	LIGHTING	PE Total	- -	5,000 5,000	5,000 5,000
4388811	W PALMETTO ROAD SFR TA CROSSING NO. 628165L	RAIL SAFETY PROJECT	CST Total	- -	4,953 4,953	4,953 4,953
4356151	FLORIDA TPK AT GLADES RD NB EXIT RAMP IMPROVEMENTS (MP 75)	INTERCHANGE - ADD LANES	PE CST Total	- - -	691 3,820 4,511	691 3,820 4,511
4429226	OVERSIGHT OF REPAIR WORK TO WEST PALM BEACH SERVICE PLAZA (MP 94)	REST AREA	PE CST Total	- - -	1,910 2,000 3,910	1,910 2,000 3,910
4292802	PALM BEACH COUNTY PRIMARY THERMOPLASTIC	SIGNING/PAVEMENT MARKINGS	CST Total	- -	3,390 3,390	3,390 3,390
4310792	THERMOPLASTIC OF TPK RESURFACING FROM GLADES	SIGNING/PAVEMENT MARKINGS	CST Total	- -	3,201 3,201	3,201 3,201

FDOT Roll-Forward Report Summary for FY 2021 of Transportation Improvement Program (TIP)

Difference between current TIP FY 2021 and proposed FY 2021 after Roll-Forward

Project #	Project Name	Work Type	Phase	Current TIP 2021	Amount Rolled Forward	New TIP 2021
4319206	WEST PALM BEACH OPERATIONS CENTER - ROOF	FIXED CAPITAL OUTLAY	CST Total	- -	3,000 3,000	3,000 3,000
4061436	FLORIDA TPK FROM OKEECHOBEE BLVD TO SR 710	ADD LANES & RECONSTRUCT	PE Total	10,000,000 10,000,000	2,334 2,334	10,002,334 10,002,334
4293332	THERMOPLASTIC FOR OKEECHOBEE BLVD SB RAMP	SIGNING/PAVEMENT MARKINGS	CST Total	- -	2,205 2,205	2,205 2,205
2298338	PALM BEACH COUNTY PUSH BUTTON CONTRACT TRAFFIC	MISCELLANEOUS CONSTRUCTION	CST Total	- -	2,077 2,077	2,077 2,077
4319207	WEST PALM BEACH OPERATIONS CENTER - AC	FIXED CAPITAL OUTLAY	CST Total	- -	2,000 2,000	2,000 2,000
4367581	WEST PALM BEACH MATERIAL LAB	FIXED CAPITAL OUTLAY	CST Total	- -	2,000 2,000	2,000 2,000
2293962	PGA BLVD/SR-786 FROM SR- 710 TO WEST OF FLORIDA'S TURNPIKE/C-18 CANAL	ROAD RECONSTRUCTION - 2 LANE	DSB Total	- -	1,856 1,856	1,856 1,856
4311991	PALM BEACH OPERATIONS GENERAL CEI SUPPORT	INSPECT CONSTRUCTION PROJS.	CST Total	50,000 50,000	1,766 1,766	51,766 51,766
4421428	HURRICANE IRMA RECOVERY - PALM BEACH OPS FACILITIES	EMERGENCY OPERATIONS	MISC Total	- -	1,500 1,500	1,500 1,500
4339144	FLORIDA TPK MAINLINE AT GLADES RD INTERCHANGE	LANDSCAPING	PE Total	- -	1,500 1,500	1,500 1,500
4224186	WEST PALM BEACH SERVICE PLAZA MODIFICATION (MP	REST AREA	P D & E Total	- -	1,500 1,500	1,500 1,500
4426242	SAFETY IMPROVEMENTS TO TPK(SR91) IN PALM BEACH	GUARDRAIL	PE Total	- -	1,500 1,500	1,500 1,500
4061437	OKEECHOBEE BLVD INTCHG PALM TREE RELOCATION,	MISCELLANEOUS CONSTRUCTION	PE Total	- -	1,500 1,500	1,500 1,500
4462181	WIDEN TPK(SR91) FROM SR706 TO MARTIN C/L	ADD LANES & RECONSTRUCT	PE Total	- -	1,500 1,500	1,500 1,500
4139081	SUNPASS CAPITAL ASSETS	TOLL COLLECTION	CST Total	- -	1,500 1,500	1,500 1,500
4182145	FLORIDA TPK FROM PALM BEACH C/L TO GLADES RD	ADD AUXILIARY LANE(S)	PE Total	2,686,664 2,686,664	1,500 1,500	2,688,164 2,688,164
4393081	JUPITER TOLL PLAZA (SR706) (TPK MP 116)	DRAINAGE IMPROVEMENTS	PE Total	- -	1,500 1,500	1,500 1,500
4139212	FLORIDA TPK VIDEO TOLLING	TOLL DATA CENTER	P D & E Total	- -	1,500 1,500	1,500 1,500
4439471	FLORIDA TPK WEST PALM BEACH SERVICE PLAZA (MP	REST AREA	PE Total	- -	1,443 1,443	1,443 1,443
4182144	EXTEND AUX LANE ALONG TPK SB ENTRANCE RAMP FOR	ADD AUXILIARY LANE(S)	PE Total	- -	1,413 1,413	1,413 1,413

FDOT Roll-Forward Report Summary for FY 2021 of Transportation Improvement Program (TIP)

Difference between current TIP FY 2021 and proposed FY 2021 after Roll-Forward

Project #	Project Name	Work Type	Phase	Current TIP 2021	Amount Rolled Forward	New TIP 2021
4369961	BOYNTON BEACH BOULEVARD FROM THE SB	ADD LEFT TURN LANE(S)	PE Total	- -	1,348 1,348	1,348 1,348
4292501	PALM BEACH COUNTY PAVEMENT MARKING AND	SIGNING/PAVEMENT MARKINGS	CST Total	- -	1,210 1,210	1,210 1,210
4426241	FLORIDA TPK SAFETY IMPROVEMENTS IN PALM	SAFETY PROJECT	PE Total	1,082,224 1,082,224	1,179 1,179	1,083,403 1,083,403
4351721	FLORIDA TPK MAINLINE RESURFACING FROM MP	RESURFACING	PE Total	- -	1,029 1,029	1,029 1,029
4271472	THERMOPLASTIC FOR RESURFACE TURNPIKE	SIGNING/PAVEMENT MARKINGS	PE Total	- -	1,000 1,000	1,000 1,000
4139215	INFINITY RAYTHEON INTERFACE DEVELOPMENT	TOLL DATA CENTER	CAPITAL Total	- -	1,000 1,000	1,000 1,000
4410641	TURNPIKE CARD SOUND TOLL COLLECTION	TOLL COLLECTION	CAPITAL Total	- -	1,000 1,000	1,000 1,000
4426051	HURRICANE IRMA RECOVERY- BELLE GLADE OPS FACILITIES	EMERGENCY OPERATIONS	MISC Total	- -	1,000 1,000	1,000 1,000
4349481	NORTHWOOD CONNECTION FR. CSX MAINLINE TO FEC	RAIL CAPACITY PROJECT	ROW Total	- -	1,000 1,000	1,000 1,000
4277092	THERMOPLASTIC SR 80 DEDICATED LN CONVERSION	SIGNING/PAVEMENT MARKINGS	CST Total	- -	1,000 1,000	1,000 1,000
4356154	FLORIDA TPK AT GLADES RD	INTERSECTION IMPROVEMENT	PE CST Total	- - -	117 783 900	117 783 900
4365213	FLORIDA TPK MAINLINE MP 106.1-111.7	GUARDRAIL	PE Total	- -	879 879	879 879
4371651	BOYNTON BEACH BLVD/SR- 804 BLVD AT WINCHESTER	TRAFFIC SIGNAL UPDATE	CST Total	- -	179 179	179 179
4339091	I-95 AT INDIANTOWN RD/SR- 706	LANDSCAPING	CST Total	- -	125 125	125 125
4408301	LINTON BLVD/SR-782 CROSSING# 628160C	RAIL SAFETY PROJECT	CST Total	- -	95 95	95 95
Total Amount rolled-forw					14,340,976	

Phase Code List


PD & E	Project Development & Environmental
PE	Preliminary Engineering
ENV	Environmental
ROW	Right of Way
MISC	Miscellaneous
RRU	Railroad & Utilities
DSB	Design-Build

Palm Beach TPA

Public Participation Plan

2.B

DRAFT



September 2020
PalmBeachTPA.org



PALM BEACH
Transportation
Planning Agency

301 Datura Street
West Palm Beach, FL 33401
Phone: 561.725.0800

The TPA website is the official form of notification for public meeting dates and details, and for public comment opportunities including comments on TPA draft documents and plans.



Adopted September 17, 2020

by the Palm Beach Transportation Planning Agency
Governing Board

(Signature)

Maria Marino, TPA Chair

Palm Beach Gardens Vice Chair

This document was made available for public review and comment for 45 days prior to adoption, and serves as an update to the Public Participation Plan adopted October 19, 2017.

The Palm Beach Metropolitan Planning Organization began doing business as the Palm Beach Transportation Planning Agency (TPA) in December 2017.

Public participation is solicited without regard to race, color, national origin, age, sex, religion, disability or family status.

For complaints, questions, or concerns about civil rights or nondiscrimination; to request a printed copy of a meeting agenda package; to request special accommodations under the Americans with Disabilities Act (ADA); or to request translation services at least five business days prior to a meeting (free of charge), please contact:

Malissa S. Booth
Public Relations Manager
Title VI and ADA Officer

Email: MBooth@PalmBeachTPA.org
Call: 561-725-0813

Deaf/hard of hearing individuals are requested to telephone the Florida Relay System at #711.

CONTENTS

INTRODUCTION	4
Defines the role of the TPA and the goal and objectives of its Public Participation Plan	
PARTICIPANTS IN TRANSPORTATION PLANNING	5
Identifies key participants in the ongoing transportation planning process and explains the roles of the TPA and public participants	
HOW-TO GUIDE FOR ADDRESSING THE TPA	10
Provides a series of questions to determine the potential effectiveness of making comments at TPA meetings compared to other communication strategies	
PLANS AND PROGRAMS	12
Outlines the primary plans and programs of the TPA, how they relate to each other, and the policies and public engagement opportunities for each	

APPENDICES

- A. GLOSSARY OF TERMS**
- B. TPA OFFICE LOCATION MAP**
- C. TPA LIMITED ENGLISH PROFICIENCY (LEP) PLAN**
- D. TPA TITLE VI AND ADA NONDISCRIMINATION POLICY AND PLAN**

INTRODUCTION

WHAT IS THE PALM BEACH TPA?

The Palm Beach Metropolitan Planning Organization (MPO) began doing business as the Palm Beach Transportation Planning Agency (TPA) in December 2017. The Palm Beach TPA serves as the designated metropolitan planning organization (MPO) for Palm Beach County, Florida. MPOs are government organizations mandated by the Federal Highway Act of 1973 to provide a cooperative, comprehensive, and continuing transportation planning and decision-making process. MPOs act as liaisons between local governments, communities, residents, and state and federal Departments of Transportation (DOTs). MPOs currently operate under 23 U.S.C. Section 134, 23 C.F.R. Section 450, and Section 339.175, Florida Statutes.

WHAT DOES THE PALM BEACH TPA DO?

The Palm Beach TPA, created in 1977, plans, prioritizes and funds transportation projects and programs to implement its vision for a safe, efficient, and connected multimodal transportation system. The Palm Beach TPA serves all of Palm Beach County, Florida, and is considered a part of the Miami Urbanized Area.

The Palm Beach TPA is responsible for providing overall policy direction and oversight in the planning of short-term and long-range improvements to the transportation system for Palm Beach County, with open and fair participation from the public.



THE GOAL OF THE PUBLIC PARTICIPATION PLAN

The TPA's goal for public participation is to **enable and encourage public awareness and input into the transportation planning and project prioritization process**. This is why the first task in both the Unified Planning Work Program and the TPA's Strategic Plan is "Engage the Public."

The Public Participation Plan establishes multi-media strategies anticipated to be used by the TPA to achieve this goal. The overall goal of the PPP is further refined by the following five objectives:

- Use regularly scheduled meetings of the TPA Governing Board, advisory committees (including sub or ad hoc committees) and the Local Coordinating Board as opportunities to inform, involve, and seek input from the public. Provide comprehensive coverage of business conducted at meetings.
- Use an array of strategies to engage the community, focusing on geographic and demographic diversity, and inclusion of minority and traditionally underrepresented populations. Continuously evaluate effectiveness of outreach strategies.
- Provide notice and opportunities for public understanding and review of TPA draft documents and proposed amendments. Provide and promote multiple opportunities for public comment.
- Promote and ensure access to traditionally underrepresented groups and communities, including low-income, minority, elderly, transportation disadvantaged, and those with limited English proficiency.
- Plan, promote and support public participation in the planning and prioritizing of transportation plans and issues concerning Palm Beach County and the Southeast Florida region.

PARTICIPANTS IN TRANSPORTATION PLANNING

PALM BEACH TPA PARTICIPANTS

The Palm Beach TPA serves as the transportation coordinating agency, working in conjunction with various federal, state, and local agencies. Stakeholders include the Florida Department of Transportation (FDOT), Palm Beach County (county government), municipalities located within Palm Beach County, transportation system providers, and members of the public.

Participants in Palm Beach TPA transportation planning include the following:

TPA GOVERNING BOARD

The Palm Beach TPA Governing Board is comprised of locally elected officials who are appointed by their local government or agency plus one non-voting representative of the FDOT. This body has final decision-making authority for all plans and programs prepared by the TPA. The number and balance of positions on the TPA Governing Board are determined by federal regulation and Florida Statute and are updated as needed, based on U.S. Census data².

A list of current TPA Governing Board members can be found on the TPA website: PalmBeachTPA.org/Board



TPA Governing Board Meetings: Meetings are scheduled for the third Thursday of most months and begin at 9:00 AM. Check the website calendar (PalmBeachTPA.org/calendar) and the meeting links (PalmBeachTPA.org/meeting) for the current meeting schedule and details. Agendas and backup information are posted in advance of each meeting.

ADVISORY COMMITTEES

The Palm Beach TPA has established three standing committees to provide focused input to the TPA Governing Board. These committees meet regularly throughout the year to advise the TPA based on their expertise, knowledge and perspective.

Check the website calendar (PalmBeachTPA.org/calendar) and the meeting page (PalmBeachTPA.org/meeting) for the current meeting schedules. Meeting agendas and backup information are posted in advance of each meeting.

ACCESSIBLE TPA MEETING FACILITIES

The TPA office is located at 301 Datura Street, West Palm Beach, FL 33401. All in-person meetings and official activities of the TPA are held in the TPA office building or in buildings and locations that comply with accessibility standards according to the Americans with Disabilities Act (ADA).

The TPA office is located in downtown West Palm Beach, a very friendly area for pedestrians and bicyclists. The office is also easily accessible by transit including Palm Tran fixed route bus service, City of West Palm Beach trolley service, Tri-Rail and Brightline passenger rail services. Finally, ample public parking is available nearby for those who choose to drive to meetings.

A TPA Office Location Map is included as [Appendix B](#) to the TPA's Public Participation Plan (PPP).

Technical Advisory Committee (TAC)

The TAC reviews and evaluates all technical work and findings of each transportation-related plan and program and makes recommendations to be presented to the TPA Governing Board.

The TAC is comprised of professional technical staff members—primarily planners and engineers—representing various local governments and other agencies within Palm Beach County. A list of current TAC members can be found on the TPA's website: PalmBeachTPA.org/TAC.



TAC Meetings: Meetings are scheduled for the first Wednesday of most months at 9:00 AM. Check the website calendar (PalmBeachTPA.org/calendar) and the meeting links (PalmBeachTPA.org/meeting) for the current meeting schedule and details. Agendas and backup information are posted in advance of each meeting.

Citizens Advisory Committee (CAC)

The CAC provides comments and recommendations to the TPA Governing Board with respect to draft transportation plans and concerns of various segments of the community. The Governing Board seeks to ensure representation on the CAC for minorities, the elderly and the disabled. Additionally, members are sought to represent environmental issues, business interests, the construction and development industry, the freight and goods movement industry, and private transportation providers, as well as the general public. A list of current CAC members can be found on the TPA's website at PalmBeachTPA.org/CAC.



CAC Meetings: Meetings are scheduled for the first Wednesday of most months at 1:30 PM. Check the website calendar (PalmBeachTPA.org/calendar) and the meeting links at (PalmBeachTPA.org/meeting) for the current meeting schedule and details. Agendas and backup information are posted in advance of each meeting.

Bicycle-Trailways-Pedestrian Advisory Committee (BTPAC)

The BTPAC provides technical review, comments and recommendations on specific transportation plans, programs, studies, and other appropriate documents and transportation issues. This committee's focus is on non-motorized modes of travel such as walking and bicycling, plus greenways and blueways travel facilities, and their interface with other modes of transportation. In addition to local government representatives, BTPAC members may include representatives of Palm Beach County's Florida Department of Health, the School District of Palm Beach County, law enforcement, bicycle advocacy groups, the disabled community and other entities as deemed appropriate by the TPA Governing Board. A list of current BTPAC members can be found on the TPA's website at PalmBeachTPA.org/BTPAC.



BTPAC Meetings: Meetings are scheduled for the first Thursday of most months at 9:07 AM. Check the website calendar (PalmBeachTPA.org/calendar) and the meeting links (PalmBeachTPA.org/meeting) for the current meeting schedule and details. Agendas and backup information are posted in advance of each meeting.

NON-ADVISORY BOARD

Transportation Disadvantaged Local Coordinating Board (LCB)

The LCB focuses on the needs of Palm Beach County's transportation disadvantaged population, specifically older adults, persons with disabilities, persons of low income and children at-risk. The primary responsibilities of the LCB are to plan for and evaluate the paratransit service provided by Palm Tran, the local Community Transportation Coordinator (CTC) for Palm Beach County. The TPA seeks members who are users of these services, citizen advocates, and representatives of the agencies providing services to the transportation disadvantaged to serve on the LCB.

LCB meetings will be advertised by the TPA in local English and Spanish newspapers. See committee bylaws for more information at PalmBeachTPA.org/LCB. All members of the public including transportation disadvantaged system users and caregivers are encouraged to attend LCB meetings and will be provided an opportunity on the agenda to offer public comments.



LCB Meetings: Meetings are scheduled quarterly and begin at 2:00 PM. Check the website calendar (PalmBeachTPA.org/calendar) and the meeting links (PalmBeachTPA.org/meeting) for the current meeting schedule and details. Agendas and backup information are posted in advance of each meeting.

PUBLIC PARTICIPANTS

All members of the public are encouraged and welcome to participate in any public meetings or events hosted by the TPA.

Federal regulations related to planning, environmental justice and civil rights cite specific “interested parties” that are to be consulted and engaged in the metropolitan transportation planning process.

These groups and/or advocates may include, but are not limited to:

- Persons with limited English proficiency
- Representatives of the disabled
- Representatives of public transportation users
- Representatives of pedestrian facility users
- Representatives of bicycle facility users
- Representatives of low-income communities
- Representatives of minority communities
- Freight shippers and haulers
- Private providers of transportation
- Representatives of affected public agencies



We
have an interest in
transportation planning.
The TPA
offers many ways to get
involved.



Transportation Language

The Palm Beach TPA strives to replace biased terms commonly used in transportation language with objective terms in its work products and public outreach. This is in recognition that many terms indicate a pro-automobile bias that may be inconsistent with the TPA's intent to be inclusive of all constituents and transportation modes. To eliminate indicating favoritism of one group or mode at the expense of another, the TPA encourages the use of objective terms such as "widening" or "modification" vs. "improvement" or "enhancement."

Underrepresented Communities

The TPA recognizes and values the diversity within the region as well as the importance of full and fair participation in the transportation decision-making process by those individuals and groups who have been traditionally underrepresented. The TPA routinely takes measures to engage and inform underserved populations including the following:

- Purchase of Spanish translated display advertising in a local newspaper whenever English ads are purchased in the Palm Beach Post
- Participation in community events in locations that target underrepresented residents

Online Access

In an effort to make information on the TPA's website accessible to as many people as possible, an online translation tool has been incorporated into the TPA's website. Google Translate allows users to choose from more than 100 languages and is available at the top of each website page.

The TPA's website also allows for font size adjustments to accommodate the visually impaired.

The TPA typically provides closed captioning for virtual meetings or meetings with live online viewing access or posted video recordings of meetings.

Equity and Nondiscrimination in Public Participation

The Palm Beach TPA solicits public participation without regard to race, color, national origin, age, sex, religion, disability or family status.

The TPA has adopted a Limited English Proficiency (LEP) Plan to be inclusive of those who have difficulty or are unable to read, write or speak English, and a Title VI and ADA Nondiscrimination Policy and Plan. A Title VI complaint form in English and Spanish is included.

Each of these documents is reviewed annually and updated as needed. The latest adopted versions are incorporated by reference as appendices to this Public Participation Plan.

Requests for Special Accommodations and Complaints Procedure

Deaf/hard of hearing individuals are requested to telephone the Florida Relay System at #711.

For complaints, questions, or concerns about civil rights or nondiscrimination; to request special accommodations under the Americans with Disabilities Act (ADA); to request a printed copy of a meeting agenda; or to request translation services at least five business days prior to a meeting (free of charge), please contact Malissa S. Booth, Public Relations Manager, Title VI and ADA Officer, by email at MBooth@PalmBeachTPA.org or by calling 561.725.0813.

Any complaints received by the TPA Public Relations Office are to receive a prompt response, with a target of no more than seven days. Anyone expressing a complaint may be referred by TPA staff to the complaint form available in both English and Spanish in the TPA's Title VI and ADA Nondiscrimination Policy and Plan.

HOW-TO GUIDE FOR ADDRESSING THE TPA

Members of the public have opportunities to provide comments at each regular meeting of the Palm Beach Transportation Planning Agency (TPA) Governing Board, TPA advisory committees, or the Transportation Disadvantaged Local Coordinating Board (LCB). Those wishing to speak are requested to complete and provide to TPA staff a public comment card at the beginning of the meeting. Comments may be made under the General Comments section on the agenda, and/or on specific agenda items. This can be a very important opportunity to influence the recommendations and decisions of TPA Governing Board members, advisory committee members, or LCB members.

This guide provides a series of questions that will help determine if making comments at one of these meetings is the most effective strategy for the greatest impact. Think through these questions, and consider discussing them with other interested individuals or groups. Feel free to contact the TPA's Public Relations Manager to discuss them by phone, email or in person. Contact information can be found on the TPA's website, PalmBeachTPA.org and on [page 2](#) of this document.

1. WHAT DO YOU WANT TO ACCOMPLISH?

I want to share information with the TPA. Before doing this, you should determine if the members are already aware of your information. If so, do they need to hear it again? There may be value in repeating information to emphasize a position or opinion, but it may be repetitive and unnecessary.

There's an action I want the TPA to take. This is likely to be the most effective use of this opportunity. For example, if you want the TPA to include or remove a particular project from a plan or program, or you want them to hear a new idea or concept.

I want to discuss an issue. The format for public comments at TPA meetings is more of a formal structure than an informal dialogue. Members will hear public comments, but are unlikely to engage in much discussion.

2. BE SURE TO TALK TO THE RIGHT PEOPLE. DOES THE TPA HAVE THE AUTHORITY TO DO WHAT YOU'RE ASKING?

Yes. For example, you want the TPA to consider your comments on a Long-Range Transportation Plan (LRTP) or a Transportation Improvement Program (TIP) project.

No. For example, you may be concerned about a change in transit service, frustrated by the timing of a traffic signal, or wanting to report a cracked sidewalk. Please be aware that the TPA is not responsible for the day-to-day operation of any transportation services or maintenance of any facilities. The TPA staff will be happy to provide guidance to locate an appropriate contact for your issue.








3. ARE THERE OTHER STRATEGIES TO ACCOMPLISH YOUR PURPOSE?

Yes, I can talk with TPA Governing Board or advisory committee members on a one-to-one basis. Taking advantage of informal opportunities for discussing issues can be very effective. Discussing issues on an informal basis with TPA Governing Board members can effectively lay the groundwork for any formal comments you intend to provide at a future meeting.

Yes, I can participate in open working groups or provide public comments at advisory committee meetings. A great deal of work that supports the TPA's decisions goes on at the various advisory committee meetings. Observing those meetings, asking questions and making comments can be a good way to advance ideas.

Yes, I can submit written comments or complete an online public comment form. Those methods will allow public input to become a part of the record.

IF THE PUBLIC PARTICIPATION OPPORTUNITY AT TPA MEETINGS IS TRULY THE BEST STRATEGY FOR YOU, MAKE SURE YOU CONSIDER THESE GUIDELINES:

-  **Figure out what you want the TPA to do**
Have something specific in mind. If you don't, your comments may have less impact.
-  **Use the public participation opportunity wisely**
Make sure you are making comments at times when they will have the most impact.
-  **Do your own evaluation**
If you have presented comments a number of times, review the impact you may have made. If it's difficult to figure out, ask one or more TPA staff or members when your comments had the greatest impact.
-  **Be creative**
Reading from a sheet of paper is a standard way to present comments. Consider also showing maps, providing a report that supports your position, or passing around photos of a problem area or service. Be prepared to pass around 25 copies of any handouts.
-  **Understand the power of numbers**
An individual authorized to speak on behalf of an organization will carry the weight of that organization. Otherwise, you may wish to bring others who support your position to speak as well.
-  **Be succinct and to the point**
Be respectful of the time limit allotted for public speakers, typically three minutes.
-  **Check in with public involvement staff members at the TPA**
If you are unsure what you want the TPA to do or how best to present your information, check in with the TPA Public Relations Manager who can give you some tips.



SUBSCRIBE TO TPA NOTICES!

Sign up to receive updates on the latest TPA happenings!

PalmBeachTPA.org/newsletter

PLANS AND PROGRAMS

THE TRANSPORTATION PLANNING PROCESS

The Palm Beach TPA is responsible for preparing and adopting the following plans and programs according to the listed schedules for each. It is the TPA's goal that these plans are developed to include executive summaries and graphics where appropriate to help communicate plans to the public.

The official form of public notification of a draft document available for review and comment is the TPA website: PalmBeachTPA.org.

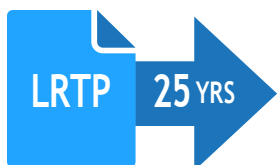
The TPA may choose to enhance public notification of draft documents and public comment opportunities through notifications in the TPA e-newsletter and social media and/or with purchases of newspaper display ads in the Palm Beach Post (a daily print and online publication with the widest circulation in Palm Beach County) and el Latino Semanal (a free weekly newspaper published in Spanish).

Options for providing public comments:

- Complete an online public comment form before any posted deadline
- Mail or deliver comments to the Palm Beach TPA office before any posted deadline
- Speak at the appropriate place on the agenda at any meeting of the TPA Governing Board, its advisory committees, or the Local Coordinating Board (LCB). Complete a public comment card by the beginning of the meeting and provide it to TPA staff to indicate the agenda item(s) on which the commenter wishes to speak.
- When wishing to speak during a virtual meeting, follow instructions of the online platform (or the phone if calling in) to notify the host when public comments are called for throughout the agenda. Once recognized to speak by the meeting Chair, you will be unmuted by the virtual meeting host to speak for the allotted time, typically three minutes.
- All speakers offering public comments must begin by stating their full name, address, and affiliation if authorized to represent an entity such as a government, agency, organization or association. Speakers are required to publicly identify themselves as lobbyists or vendors if applicable.

Options for viewing draft and adopted documents:

- View the TPA website at PalmBeachTPA.org on a personal computer or device, or on a publicly accessible computer such as those found in educational facilities and public libraries. The website will offer options to provide public comments including an online comment form for each draft document or plan during public comment periods prior to adoption.
- Contact the TPA to request accommodations to be provided with or view a printed copy, typically at the TPA office during regular business hours.



LONG RANGE TRANSPORTATION PLAN

The Long Range Transportation Plan (LRTP) is a federal requirement to address future transportation needs within the Palm Beach TPA area for a minimum of 20 years (Palm Beach TPA typically plans for 25 years). The purpose is to plan a transportation system that safely and efficiently connects communities and port facilities (air, rail, and sea) within Palm Beach County and to other regions, other states, and the global economy. The LRTP is updated every five years to confirm the validity of the transportation plan, to ensure consistency with current and predicted transportation funding levels and land uses, and to reflect the changing public and political sentiment.

The Palm Beach TPA uses the LRTP to:

- ensure community values guide transportation investments
- estimate future needs and identify pedestrian, bicycle, transit, highway, and freight projects
- allocate transportation funds to projects and programs that address estimated needs consistent with established community values

The success of the LRTP is dependent upon an effective public outreach effort that fosters community interaction and informs the decision-making process. That process is guided by public sentiment about transportation investments to achieve the best possible mobility connections. The outcome is expanded public awareness of, and support for, the resulting plan.

The TPA will provide a summary, analysis and report on significant comments received in response to the draft/proposed LRTP as an appendix to the final LRTP. Comments received in response to draft/proposed LRTP amendments will be handled in the same manner.

When adoption of a major LRTP update is scheduled on an agenda, the Palm Beach TPA Governing Board will only vote to adopt or reject the LRTP as presented. A request to add a project that did not appear in the draft LRTP or to delete a project included in the draft LRTP that was made available for public review will be considered as an amendment to the LRTP on the agenda of a future meeting. This will allow for TPA staff analysis of the impacts of the requested change(s) and a supplemental public comment opportunity prior to potential action by the Governing Board.

LONG RANGE TRANSPORTATION PLAN DETAILS

Updated:	Every 5 years
Outlook:	Minimum of 20 years (typically 25 years)
Next Update:	Fall 2024
Adoption Process	Reviewed by TAC, BTPAC, and CAC; adopted by TPA Governing Board
Public Review and Comment Period:	30 days
Administrative Modifications:	Minor changes to text, project/project phase costs, funding sources of previously included projects, and/or project/project phase initiation dates that do not require public review and comment per 23 CFR 450.104 are posted to TPA website
Amendments:	Reviewed by TAC, BTPAC, and CAC; adopted by TPA Governing Board Public Review and Comment Period: 14 days



LIST OF PRIORITY PROJECTS

Section 339.175(8), Florida Statutes, requires the TPA to annually adopt a list of transportation system priority projects for use in developing the FDOT Five-Year Work Program and TIP. These projects are consistent with the TPA's adopted LRTP and further the TPA's vision of a safe, efficient, and connected multimodal transportation system.

LIST OF PRIORITY PROJECTS DETAILS

Updated:	Annually
Outlook:	Five years
Next Update:	Annually in July
Adoption Process:	Reviewed by TAC, BTPAC, and CAC; adopted by TPA Governing Board
Public Review and Comment Period:	14 days
Amendments:	Reviewed by TAC, BTPAC and CAC; adopted by TPA Governing Board Public Review and Comment Period: 14 days

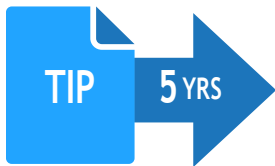


FDOT FIVE YEAR WORK PROGRAM

The Florida Department of Transportation (FDOT) develops the Draft Tentative Five Year Work Program based in part on the TPA's List of Priority Projects and then presents it to the TPA to determine the necessity of making any changes to projects and to hear requests for new projects to be added to, or existing projects to be deleted from, the program.

FDOT FIVE YEAR WORK PROGRAM DETAILS

Updated:	Annually
Outlook:	Five years
Next Update:	Annually in October
Adoption Process:	Reviewed by TAC, BTPAC, and CAC; endorsed by the TPA Governing Board; adopted by the Florida Secretary of Transportation on July 1 annually.
Public Review and Comment Period:	Public hearings are held in each of the seven FDOT transportation districts, and a statewide public hearing is held by the Florida Transportation Commission. All formal public participation efforts and requirements for the Five Year Work Program are the responsibility of the FDOT.
Amendments:	Certain project changes (additions, deletions, deferrals, etc.) within the first year of the adopted Work Program require approval by the Executive Office of the Governor (EOG). There is not typically public participation in these changes.



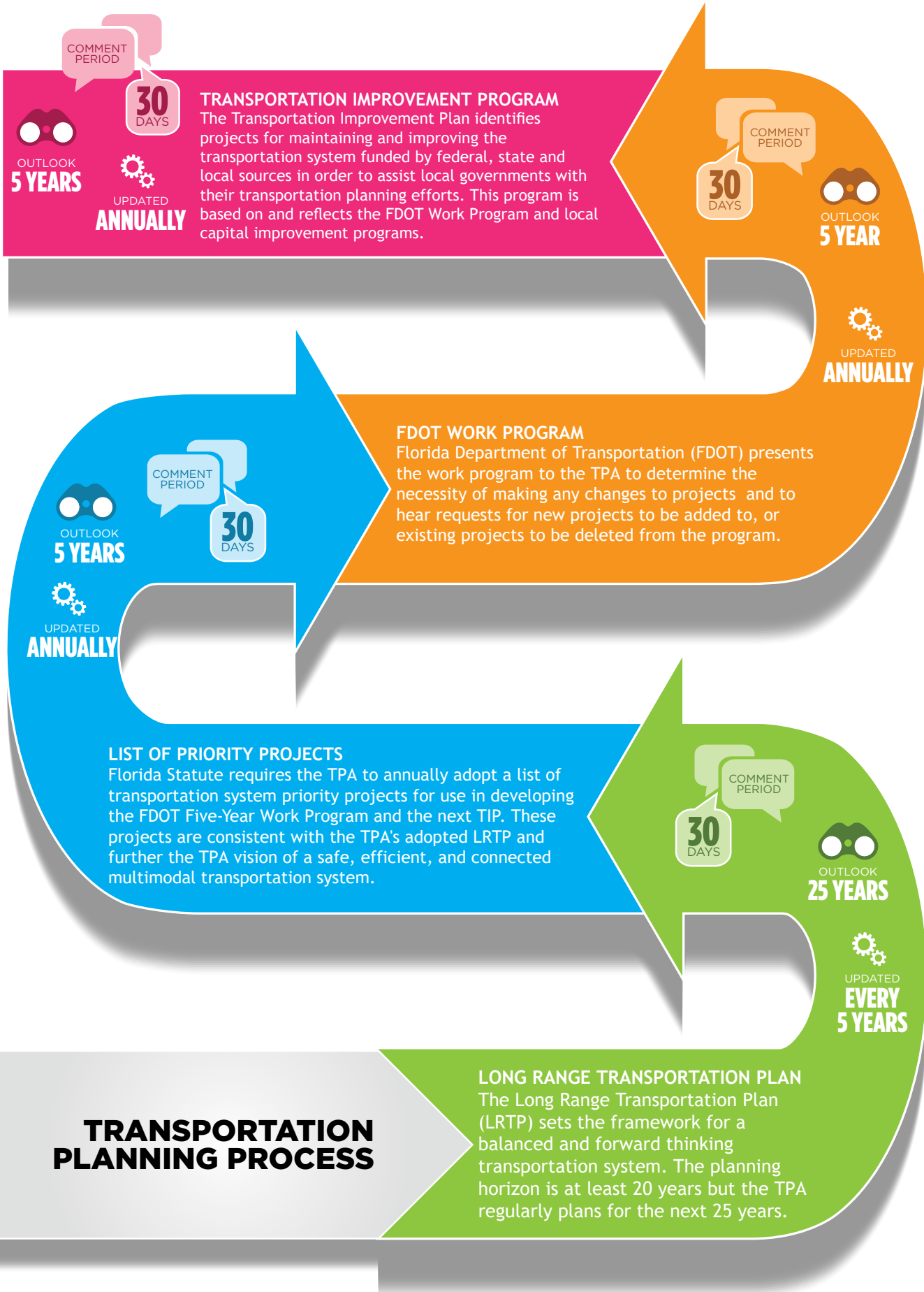
TRANSPORTATION IMPROVEMENT PROGRAM

The Transportation Improvement Program (TIP) is mandated by Title 23 and Title 49, U.S. Code, and Section 339.175(6), Florida Statutes. It contains all regionally significant transportation investments to all modes of travel in Palm Beach County, programmed for the upcoming five years, plus many locally funded transportation projects for informational purposes. It is updated each year to incorporate those projects in the List of Priority Projects having the highest priority and an ability to be funded within the next five-year period. Each project includes a description, funding source, and programmed amount for each project phase. From a policy perspective, the TIP is particularly important because it reflects the priorities and implementation schedule for state, county, and municipal transportation system projects.

The TPA will provide a summary, analysis and report on significant comments received in response to the draft/proposed TIP as an appendix to the final TIP. Comments received in response to draft/proposed TIP amendments will be handled in the same manner.

When adoption of the annual update to the TIP is scheduled on an agenda, the Palm Beach TPA Governing Board will only vote to adopt or reject the TIP as presented. A request to add a project that did not appear in the draft TIP or to delete a project included in the draft TIP that was made available for public review will be considered as an amendment to the TIP on the agenda of a future meeting. This will allow for TPA staff analysis of the impacts of the requested change(s) and a supplemental public comment opportunity prior to potential action by the Governing Board.

TRANSPORTATION IMPROVEMENT PLAN DETAILS	
Updated:	Annually
Outlook:	Five years
Next Update:	Annually in June
Adoption Process	Reviewed by TAC, BTPAC, and CAC; adopted by TPA Governing Board
Public Review and Comment Period:	30 days
Administrative Modifications:	Minor changes to text, project/project phase costs, funding sources of previously included projects, and/or project/project phase initiation dates that do not require public review and comment per 23 CFR 450.104 are posted to TPA website. Changes to locally funded projects are considered administrative modifications.
Amendments:	Amendments to the TIP as defined by 23 CFR 450.104 and 23 CFR 450.328 are recommended by TAC, BTPAC, and CAC; adopted by TPA Governing Board Public Review and Comment Period: 14 days



ADMINISTRATIVE PLANS

Administrative plans are prepared by the Palm Beach TPA as guidance for how the organization operates. Some of these plans are required by Federal Regulation or State Statute, and others are produced at the option of the TPA to provide clarity of purpose and a sense of priority to responsibilities and actions.



UNIFIED PLANNING WORK PROGRAM

The Unified Planning Work Program (UPWP) is required by Titles 23 and 49, U.S. Code. It serves as the budget and business plan for the TPA, showing the intended use of federal planning funds and identifying activities and programs to accomplish the TPA's goals.

UNIFIED PLANNING WORK PROGRAM DETAILS	
Updated:	Every two years
Outlook:	Two years
Next Update:	In May of even years
Adoption Process:	Reviewed by TAC, BTPAC and CAC; adopted by TPA Governing Board
Public Review and Comment Period:	30 days
Administrative Modifications:	Changes that do not impact the approved FHWA and FTA budget, or do not change the scope of the FHWA and FTA funded work task(s) or do not add or delete a work task(s) are posted to the TPA website
Amendments:	Recommended by TAC, and CAC; adopted by TPA Governing Board Public Review and Comment Period: 14 days



TPA OPERATING PROCEDURES

Providing opportunities for public participation in transportation planning is mandated by both federal and state regulations.

Adopted for the first time in 2020, the TPA Operating Procedures consolidated the former TPA Governing Board and advisory committee bylaws into a single document. This allows for common definitions and content to be managed more efficiently. Additionally, the Operating Procedures establish emergency powers to allow the TPA to conduct virtual meetings when permitted during an emergency and to authorize the Chair to approve and/or amend certain essential TPA documents when the TPA is unable to conduct a board meeting in person or virtually.

TPA OPERATING PROCEDURES

Updated:	As needed
Outlook:	No expiration date
Next Update:	As needed
Adoption Process:	Adopted by TPA Governing Board
Typical Public Review and Comment Period:	N/A
Administrative Modifications:	Posted to TPA website
Amendments:	Adoption Process: Adoption by TPA Governing Board Public Review and Comment Period: 7 days



STRATEGIC PLAN

The Palm Beach TPA established its first 5-Year Strategic Plan in 2016 to clarify its mission and vision and to set a guide to measure progress toward achieving its short-term goals and objectives. The vision of a safe, efficient, and connected multimodal transportation system inspires the TPA's mission to collaboratively plan, prioritize, and fund the transportation system. The annual Strategic Plan defines specific, incremental steps (strategies) that will be initiated, monitored for progress, and annually reported to the TPA Governing Board and the public.

Several benefits are derived from developing and implementing the Strategic Plan. TPA Governing Board priorities are clearly communicated for the TPA Executive Director and staff to follow. Metrics are established for measuring progress on each priority to achieve the strategic objectives in an efficient and cost-effective manner. Transparency and accountability are provided to the public, the partnering organizations, and the member agencies of the TPA.

STRATEGIC PLAN DETAILS

Updated:	Annually
Outlook:	One Fiscal Year (July 1 to June 30)
Next Update:	Annually in July
Adoption Process:	Reviewed by TAC, BTPAC and CAC; adopted by TPA Governing Board
Public Review and Comment Period:	No official public review period; public comment is continuously accepted
Administrative Modifications:	Posted to TPA Website
Amendments:	Reviewed by TAC, BTPAC and CAC; adopted by TPA Governing Board Public Review and Comment Period: Comments are continuously accepted.



PUBLIC PARTICIPATION PLAN

Providing opportunities for public participation in transportation planning is a federal requirement, including a 45-day review period for the creation and amendment of a public participation plan.

This PPP outlines strategies anticipated to be used and continually evaluated by the Palm Beach TPA to enhance public participation in its transportation planning. This document assists the TPA in carrying out its mission in an open process that provides complete information, timely public notice, full public access and input to key decisions, and support for early and continued public participation.

PUBLIC PARTICIPATION PLAN DETAILS

Updated:	As needed
Outlook:	No expiration date
Adoption Process:	Recommended by TAC and CAC; adopted by TPA Governing Board
Public Review and Comment Period:	45 days
Administrative Modifications as determined by TPA staff:	Posted to TPA Website
Amendments that propose policy or substantive changes:	Recommended by TAC and CAC; adopted by TPA Governing Board Public Review and Comment Period: 45 days



TRANSPORTATION DISADVANTAGED SERVICE PLAN

The Transportation Disadvantaged Service Plan (TDSP) is required by Sections 427.011-017, Florida Statutes. It is created collaboratively by the TPA, as the Designated Official Planning Agency (DOPA), and the TPA-designated Community Transportation Coordinator (CTC). The TDSP is developed in accordance with state legislative requirements and criteria established by the Florida Commission for the Transportation Disadvantaged (CTD).

The mission of the CTD is to ensure the availability of efficient, cost-effective, and quality transportation services for transportation disadvantaged individuals. "Transportation disadvantaged" means those persons who because of physical or mental disability, income status or age are unable to transport themselves or to purchase transportation and are, therefore, dependent upon others to obtain access to health care, employment, education, shopping, social activities, or other life-sustaining activities, or children who are handicapped or high-risk or at-risk.

The TPA-designated Community Transportation Coordinator (CTC) is the Palm Beach County Board of County Commissioners. Through Palm Tran, they provide both the fixed-route bus service and door-to-door paratransit service to eligible riders through Palm Tran Connection.

The TDSP is updated annually and is a tactical plan containing development, service, and quality assurance components. The TPA jointly updates the TDSP with the CTC and the LCB. The TPA is responsible to ensure the TDSP is completed, updated annually, and approved by the LCB.

TRANSPORTATION DISADVANTAGED SERVICE PLAN DETAILS

Updated:	Annually
Outlook:	Five Years
Next Update:	Annually in June
Adoption Process:	Approved by the Local Coordinating Board (LCB)
Public Review and Comment Period:	7 days, as prescribed by the CTD
Administrative Modifications:	Posted to TPA website
Amendments:	Adopted by the Local Coordinating Board (LCB) Public Review and Comment Period: 7 days



SPECIAL STUDIES

From time to time, the TPA will lead a special study, authorized through the United Planning Work Program (UPWP), to develop a greater understanding of transportation needs and public desires for a specific area or transportation corridor, and to propose improvements. Each study provides a unique opportunity for public participation in discussing the issues, conceiving potential improvements, and commenting on any final recommendations that may result.

SPECIAL STUDIES DETAILS

Occurrence: As needed

Time Frame: Schedules tailored for the needs of the study and key participants

Public Review and Comment Period: Public comment is accepted throughout each study



LIMITED ENGLISH PROFICIENCY (LEP) PLAN

The Limited English Proficiency (LEP) Plan references multiple federal requirements to ensure individuals with limited English proficiency have meaningful access to the transportation planning process. Those are individuals for whom English is not their primary language and who have a limited ability to read, speak, write or understand English. The TPA's LEP Plan defines a limited English proficient person and describes the process for determining the need to provide LEP services. The most recently adopted LEP Plan shall be included as an appendix to the TPA's Public Participation Plan (PPP), even if the LEP Plan is more recently adopted.

A current copy of the TPA's LEP can be found in [Appendix C](#).

LIMITED ENGLISH PROFICIENCY (LEP) PLAN DETAILS

Updated: As needed

Outlook: No expiration date

Adoption Process: Typically recommended by CAC; adoption by TPA Governing Board

Public Review and Comment Period: None



TITLE VI AND ADA NONDISCRIMINATION POLICY AND PLAN

The Title VI and ADA Nondiscrimination Policy and Plan references multiple federal requirements to outline the policies and processes used by the TPA to prevent discrimination against individuals or populations in the transportation planning process and to describe the TPA's complaint procedures for persons with Limited English Proficiency and persons with disabilities. The most recently adopted Title VI and ADA Nondiscrimination Policy and Plan shall be included as an appendix to the TPA's Public Participation Plan (PPP), even if the Policy and Plan is more recently adopted.

A current copy of the TPA's Title VI and ADA Nondiscrimination Policy and Plan can be found in [Appendix D](#).

TITLE VI AND ADA NONDISCRIMINATION POLICY AND PLAN DETAILS

Updated:	As needed
Outlook:	No expiration date
Adoption Process:	Typically recommended by CAC; adoption by TPA Governing Board
Public Review and Comment Period:	None

APPENDIX A

GLOSSARY OF TERMS

APPENDIX B

TPA OFFICE LOCATION MAP

This appendix shall include/reference the current version of this document

APPENDIX C

TPA LIMITED ENGLISH PROFICIENCY (LEP) PLAN

This appendix shall include/reference the current version of this document

APPENDIX D
TPA TITLE VI AND ADA NONDISCRIMINATION
POLICY AND PLAN

This appendix shall include/reference the current version of this document



PALM BEACH
Transportation
Planning Agency

SR 710 Connected Vehicle Readiness Project FM# 446551-1



Florida Department of Transportation - District IV
Autumn Young, District Freight Coordinator
2300 West Commercial Boulevard, Fort Lauderdale, Florida 33309
Phone 954.777.4279 • Fax: 954.777.428

Agenda

FDOT's Connected Vehicle Program

District Four Project

Timeline

Key Considerations

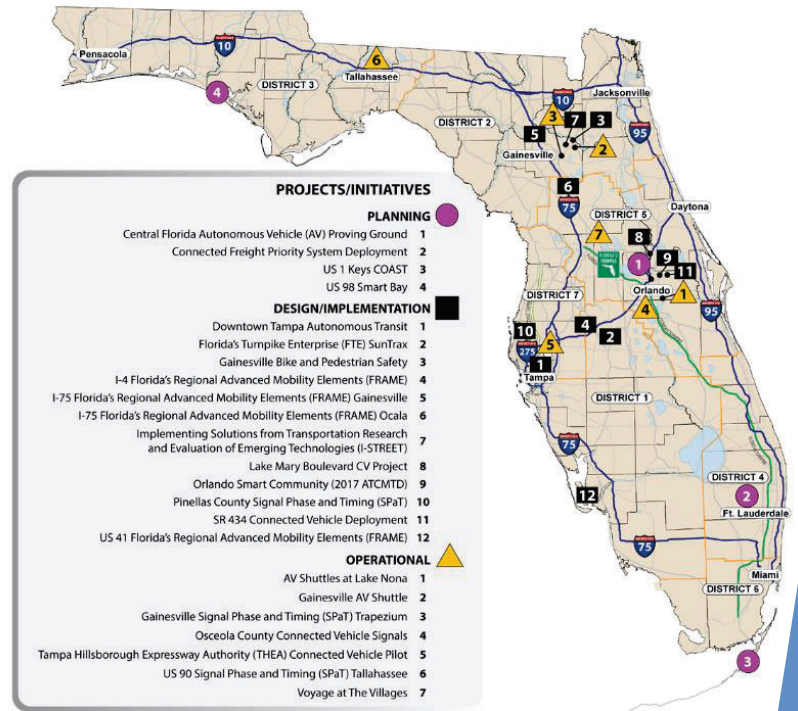
Unknowns

Next Steps

Connected Vehicle Projects in Florida

“Connected vehicles (CV) use vehicle-to-vehicle, vehicle-to-infrastructure, and infrastructure-to-vehicle communication to exchange information between vehicles, drivers, the roadside, bicyclists, and pedestrians. The Florida connected vehicle project map is shown.”

FDOT CV Project Deployment Website



<https://www.fdot.gov/traffic/its/projects-deploy/cv/connected-vehicles>

Project Objectives

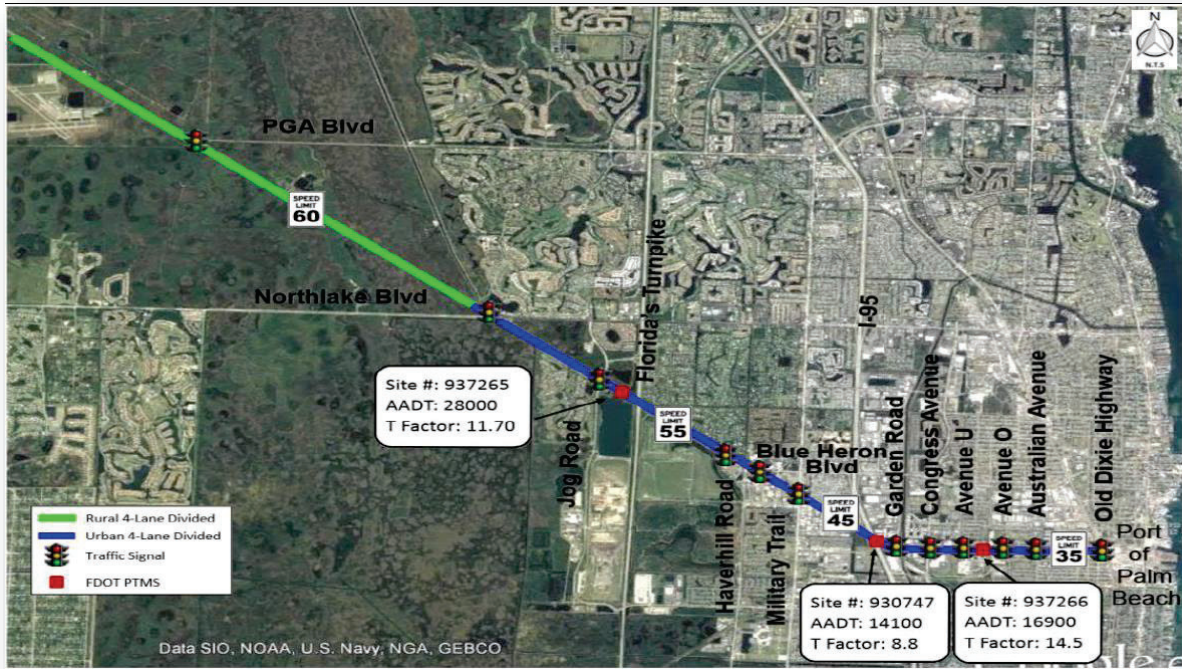
- ▶ Install fiber and upgrade existing hardware, where necessary, along SR 710, extending the Arterial Traffic Management System (ATMS) in Palm Beach County
- ▶ Establish a platform on which to eventually deploy a Glades Region Intelligent Transportation Systems (ITS) that provides traveler information (i.e. incident information to truckers) and supports incident management in the rural areas.
- ▶ Establish a platform for potential regional freight CV operation based on future industry outreach and partner (PBCTED) concurrence.



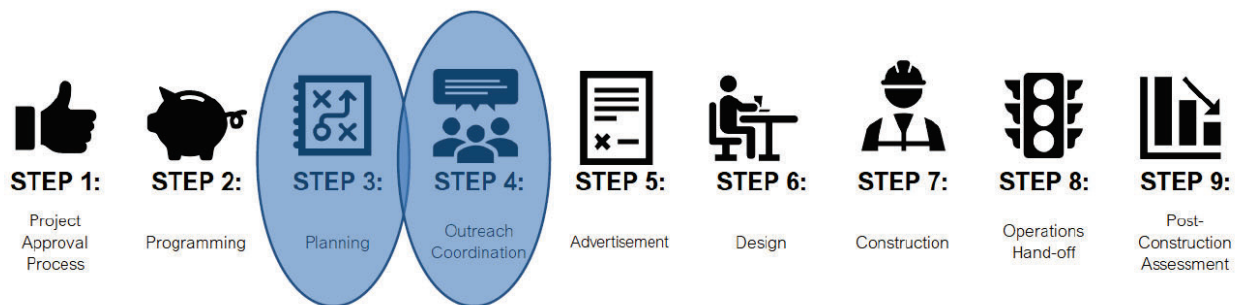
TO IMPROVE SAFETY AND MOBILITY
OUTCOMES OF ALL USERS OF THE ROADWAY

Project Location

SR 710 From Old Dixie Highway to Palm Beach County Limits



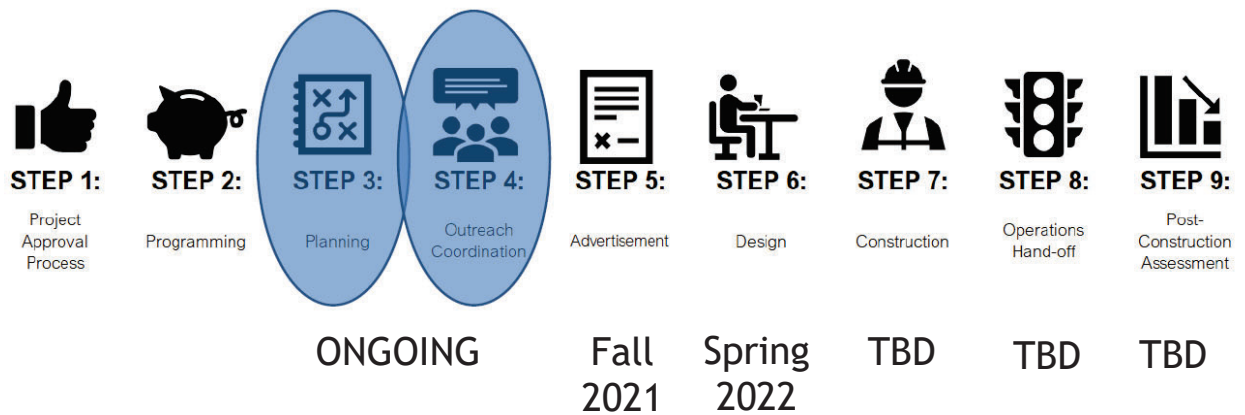
Project Timeline



These steps include:

- ▶ Outreach with Local Partners
- ▶ Concept of Operations
- ▶ Systems Engineering Plan

Project Timeline



Current Unknowns

The planning phase will evaluate the following:

- ▶ Exact specifications of additional infrastructure is needed
- ▶ How to successfully integrate with any *new* infrastructure with *existing* infrastructure
- ▶ Exact methods of how the connected vehicle technology will be implemented

Key Considerations

LONG TERM

- ▶ State and Federal Designations
- ▶ Ability to monitor safety and mobility outcomes over time

What should we know about this route?

- ▶ What are your thoughts ?
- ▶ How can we best coordinate with you over the course of this project?
- ▶ Who else should we coordinate with that might not be present at this meeting?

Next Steps

- ▶ Continue with the planning phase
- ▶ Document key requirements
- ▶ Continue Coordination with partners and *other projects in the area*

Summary Points of the July 16, 2020 Governing Board Meeting

PDF versions of the agenda, backup material and presentations as well as audio recordings are available for review at www.PalmBeachTPA.org/Board


Item No.	Description	Action
1. Regular Items		
1.F	<p>Member Comments</p> <p>CHAIR MARINO requested attendees to pay attention to the happenings in their communities. She expressed her appreciation and thanks to all governmental employees for their hard work during the pandemic.</p> <p>COUNCIL MEMBER KURETSKI requested the TPA work with Brightline and FEC to conduct a safety study to advocate for a sealed corridor. He stated Brightline has agreed to put up fencing in some areas and noted this is a safety initiative the TPA can collaborate on. He stated the goal was to have Brightline and the FEC agree to fence the entire FEC corridor and leave it to the local municipalities jurisdiction on whether they want to implement these measures or not.</p> <p>COMMISSIONER MCKINLAY stated herself and State Representative Matt Wilhite sent a letter to the Florida Department of Transportation (FDOT) regarding the safety of construction sites along Southern Boulevard (SR 80). She noted she would provide a copy of the letter for the TPA to review and support.</p> <p>MAYOR PETROLIA highlighted the safety initiatives the City of Delray Beach took along the FEC corridor. She expressed her support in any safety initiatives to eliminate more injuries or fatalities.</p> <p>VICE MAYOR WEINROTH noted the County Commission recently met to approve adjustments to the Five-Year Road Program in tandem with the TPA's forthcoming discussion on priority projects. He also noted the County Commission and City of Palm Beach Gardens had a meeting to discuss impact fees versus mobility fees with additional discussion expected on the matter.</p>	

Item No.	Description	Action																																																
1. Regular Items																																																		
1.H	<p>Consent Agenda Items</p> <p>MOTION TO APPROVE</p> <p>1. Interlocal Agreement for Transportation Planning Services with the Treasure Coast Regional Planning Council (TCRPC)</p> <p>2. First Amendment to the TPA’s Legal Services Agreement with Weiss Serota Helfman Cole & Bierman, P.L.</p> <table><tr><th>Member</th><th>Vote</th><th>Member</th><th>Vote</th><th>Member</th><th>Vote</th></tr><tr><td>Anderson</td><td>A</td><td>Marino</td><td>Y</td><td>Singer</td><td>Y</td></tr><tr><td>Berger</td><td>Y</td><td>McKinlay</td><td>Y</td><td>Thomson</td><td>Y</td></tr><tr><td>Brinkman</td><td>Y</td><td>Napoleone</td><td>Y</td><td>Triolo</td><td>Y</td></tr><tr><td>Flores</td><td>Y</td><td>Neering</td><td>Y</td><td>Valeché</td><td>Y</td></tr><tr><td>Grant</td><td>Y</td><td>Lambert (ALT)</td><td>Y</td><td>Weinroth</td><td>Y</td></tr><tr><td>Kuretski</td><td>Y</td><td>Petrolia</td><td>Y</td><td>Weiss</td><td>Y</td></tr><tr><td>Lawson</td><td>A</td><td>Pinto</td><td>Y</td><td>Wilson</td><td>Y</td></tr></table> <p>Y = Yes N = No A = Absent ABST = Abstain</p>	Member	Vote	Member	Vote	Member	Vote	Anderson	A	Marino	Y	Singer	Y	Berger	Y	McKinlay	Y	Thomson	Y	Brinkman	Y	Napoleone	Y	Triolo	Y	Flores	Y	Neering	Y	Valeché	Y	Grant	Y	Lambert (ALT)	Y	Weinroth	Y	Kuretski	Y	Petrolia	Y	Weiss	Y	Lawson	A	Pinto	Y	Wilson	Y	Approved 19-0
Member	Vote	Member	Vote	Member	Vote																																													
Anderson	A	Marino	Y	Singer	Y																																													
Berger	Y	McKinlay	Y	Thomson	Y																																													
Brinkman	Y	Napoleone	Y	Triolo	Y																																													
Flores	Y	Neering	Y	Valeché	Y																																													
Grant	Y	Lambert (ALT)	Y	Weinroth	Y																																													
Kuretski	Y	Petrolia	Y	Weiss	Y																																													
Lawson	A	Pinto	Y	Wilson	Y																																													
1.H.3	<p>MOTION ADOPTING a Resolution approving no merit increase for the Executive Director in FY 21</p> <p>The Board discussed the importance of conducting annual interviews for the Director and expressed their appreciation for the leadership Mr. Nick Uhren has shown.</p> <p>It was noted because of the shorter duration of the first review period and the impacts of the pandemic, the TPA Chair proposed no merit increase for the Executive Director in FY 21.</p> <table><tr><th>Member</th><th>Vote</th><th>Member</th><th>Vote</th><th>Member</th><th>Vote</th></tr><tr><td>Anderson</td><td>A</td><td>Marino</td><td>Y</td><td>Singer</td><td>Y</td></tr><tr><td>Berger</td><td>Y</td><td>McKinlay</td><td>Y</td><td>Thomson</td><td>Y</td></tr><tr><td>Brinkman</td><td>Y</td><td>Napoleone</td><td>Y</td><td>Triolo</td><td>Y</td></tr><tr><td>Flores</td><td>Y</td><td>Neering</td><td>Y</td><td>Valeché</td><td>Y</td></tr><tr><td>Grant</td><td>Y</td><td>Lambert (ALT)</td><td>Y</td><td>Weinroth</td><td>Y</td></tr><tr><td>Kuretski</td><td>Y</td><td>Petrolia</td><td>Y</td><td>Weiss</td><td>Y</td></tr><tr><td>Lawson</td><td>A</td><td>Pinto</td><td>Y</td><td>Wilson</td><td>Y</td></tr></table> <p>Y = Yes N = No A = Absent ABST = Abstain</p>	Member	Vote	Member	Vote	Member	Vote	Anderson	A	Marino	Y	Singer	Y	Berger	Y	McKinlay	Y	Thomson	Y	Brinkman	Y	Napoleone	Y	Triolo	Y	Flores	Y	Neering	Y	Valeché	Y	Grant	Y	Lambert (ALT)	Y	Weinroth	Y	Kuretski	Y	Petrolia	Y	Weiss	Y	Lawson	A	Pinto	Y	Wilson	Y	Adopted 19-0
Member	Vote	Member	Vote	Member	Vote																																													
Anderson	A	Marino	Y	Singer	Y																																													
Berger	Y	McKinlay	Y	Thomson	Y																																													
Brinkman	Y	Napoleone	Y	Triolo	Y																																													
Flores	Y	Neering	Y	Valeché	Y																																													
Grant	Y	Lambert (ALT)	Y	Weinroth	Y																																													
Kuretski	Y	Petrolia	Y	Weiss	Y																																													
Lawson	A	Pinto	Y	Wilson	Y																																													
1.I	<p>General Public Comments</p> <p>There were no general public comments received.</p>																																																	

Item No.	Description	Action																																																
2. Action Items																																																		
2.A	<p>MOTION ADOPTING a Resolution approving the FY 22-26 List of Priority Projects</p> <p>The adopted Resolution approved the FY 22-26 List of Priority Projects and authorized the Executive Director to submit the list to FDOT District 4.</p> <table><tr><th>Member</th><th>Vote</th><th>Member</th><th>Vote</th><th>Member</th><th>Vote</th></tr><tr><td>Anderson</td><td>A</td><td>Marino</td><td>Y</td><td>Singer</td><td>Y</td></tr><tr><td>Berger</td><td>Y</td><td>McKinlay</td><td>Y</td><td>Thomson</td><td>Y</td></tr><tr><td>Brinkman</td><td>Y</td><td>Napoleone</td><td>Y</td><td>Triolo</td><td>Y</td></tr><tr><td>Flores</td><td>Y</td><td>Neering</td><td>N</td><td>Valeché</td><td>Y</td></tr><tr><td>Grant</td><td>Y</td><td>Lambert (ALT)</td><td>N</td><td>Weinroth</td><td>Y</td></tr><tr><td>Kuretski</td><td>Y</td><td>Petrolia</td><td>Y</td><td>Weiss</td><td>N</td></tr><tr><td>Lawson</td><td>A</td><td>Pinto</td><td>Y</td><td>Wilson</td><td>A</td></tr></table> <p>Y = Yes N = No A = Absent ABST = Abstain</p>	Member	Vote	Member	Vote	Member	Vote	Anderson	A	Marino	Y	Singer	Y	Berger	Y	McKinlay	Y	Thomson	Y	Brinkman	Y	Napoleone	Y	Triolo	Y	Flores	Y	Neering	N	Valeché	Y	Grant	Y	Lambert (ALT)	N	Weinroth	Y	Kuretski	Y	Petrolia	Y	Weiss	N	Lawson	A	Pinto	Y	Wilson	A	Adopted 16-3
Member	Vote	Member	Vote	Member	Vote																																													
Anderson	A	Marino	Y	Singer	Y																																													
Berger	Y	McKinlay	Y	Thomson	Y																																													
Brinkman	Y	Napoleone	Y	Triolo	Y																																													
Flores	Y	Neering	N	Valeché	Y																																													
Grant	Y	Lambert (ALT)	N	Weinroth	Y																																													
Kuretski	Y	Petrolia	Y	Weiss	N																																													
Lawson	A	Pinto	Y	Wilson	A																																													
2.B	<p>MOTION APPROVING the TPA's FY 21 Strategic Plan</p> <table><tr><th>Member</th><th>Vote</th><th>Member</th><th>Vote</th><th>Member</th><th>Vote</th></tr><tr><td>Anderson</td><td>A</td><td>Marino</td><td>Y</td><td>Singer</td><td>Y</td></tr><tr><td>Berger</td><td>Y</td><td>McKinlay</td><td>Y</td><td>Thomson</td><td>Y</td></tr><tr><td>Brinkman</td><td>Y</td><td>Napoleone</td><td>Y</td><td>Triolo</td><td>Y</td></tr><tr><td>Flores</td><td>Y</td><td>Neering</td><td>Y</td><td>Valeché</td><td>Y</td></tr><tr><td>Grant</td><td>Y</td><td>Lambert (ALT)</td><td>Y</td><td>Weinroth</td><td>Y</td></tr><tr><td>Kuretski</td><td>Y</td><td>Petrolia</td><td>Y</td><td>Weiss</td><td>Y</td></tr><tr><td>Lawson</td><td>A</td><td>Pinto</td><td>Y</td><td>Wilson</td><td>A</td></tr></table> <p>Y = Yes N = No A = Absent ABST = Abstain</p>	Member	Vote	Member	Vote	Member	Vote	Anderson	A	Marino	Y	Singer	Y	Berger	Y	McKinlay	Y	Thomson	Y	Brinkman	Y	Napoleone	Y	Triolo	Y	Flores	Y	Neering	Y	Valeché	Y	Grant	Y	Lambert (ALT)	Y	Weinroth	Y	Kuretski	Y	Petrolia	Y	Weiss	Y	Lawson	A	Pinto	Y	Wilson	A	Approved 18-0
Member	Vote	Member	Vote	Member	Vote																																													
Anderson	A	Marino	Y	Singer	Y																																													
Berger	Y	McKinlay	Y	Thomson	Y																																													
Brinkman	Y	Napoleone	Y	Triolo	Y																																													
Flores	Y	Neering	Y	Valeché	Y																																													
Grant	Y	Lambert (ALT)	Y	Weinroth	Y																																													
Kuretski	Y	Petrolia	Y	Weiss	Y																																													
Lawson	A	Pinto	Y	Wilson	A																																													

Item No.	Description	Action
3. Information Items		
3.A	<p>Atlantic Avenue from Florida's Turnpike to Jog Road Project Development & Environment (PD&E) Study</p> <p>FDOT Project Manager, MR. ALEXANDER ESTRADA, and FDOT Consultant, and MR. ANIRUDDHA GOTMARE, provided a PowerPoint presentation on this item that can be viewed at www.PalmBeachTPA.org/Board. They presented the beginning stages of the Atlantic Avenue from Florida's Turnpike to Jog Road PD&E Study, covering the purpose and need, evaluation process, and upcoming project schedule. Additional project information is available at www.FDOT.gov/projects/AtlanticAvePDE.</p>	
3.B	<p>West Palm Beach Vision Zero</p> <p>MS. UYEN DANG, Traffic Engineer with the City of West Palm Beach, provided a PowerPoint presentation on this item that can be viewed at www.PalmBeachTPA.org/Board. She presented on their progress as a Vision Zero City, including the actions they have taken to move towards zero fatalities and serious injuries on their roadways. Additional information is available at WPB.org/our-city/mayor-s-office/vision-zero.</p>	
3.C	<p>Partner Agency Updates</p> <p>There were no partner agency updates received.</p>	
4. Administrative Items		
4.A.1	<p>Routine TPA Reports - FDOT Project Scheduling Report for June 2020</p> <p>There was no discussion on this item.</p>	
4.A.2	<p>Routine TPA Reports - Public Involvement Activity Report for June 2020</p> <p>There was no discussion on this item.</p>	
4.B	<p>Next meeting - September 17, 2020</p>	

File: /Admin/Board & Committees/Board/Summary Points/2020/2020_JUL_16_Board_Summary_Points.docx



FDOT

District 4

MPO Scheduling Report

Staff to review for
upcoming Project
Scheduled Activities

MPO SCHEDULING REPORT FREQUENTLY ASKED QUESTIONS (FAQ)

- **What is this Report?**

- The Tabular “Report” contains ALL of the FDOT District 4 Projects that are currently “Programmed” in the FDOT District 4’s Adopted Work Program

- **What does it mean by “Programmed” in the FDOT District 4’s Adopted Work Program?**

- Funding is allocated based upon the project’s approved Scope

- **Why was this Report created and what is the benefit?**

- **Created:** At the request by MPO / TPO / TPA Committee Members (i.e. BPACs, CACs and TACs)
- **Benefit:** The benefit is to indicate the project schedule ensuring that stakeholders are aware of the status of projects and provide appropriate input during the scheduled activity. In addition, the various scheduled activities can provide the MPOs guidance and understanding throughout the Design phases

- **What does each date represent in the Report?**

- The Report contains the anticipated completion dates of the scheduled activities

- **What is the Report sorted by?**

- The Report is sorted by Work Mix

- **What does it mean when a date is empty / blank in the Report?**

- The data / date is not applicable from the Scheduling system

- **Can this Report be provided in excel or other editable format?**

- The Report is generated in pdf format only.

- **If the MPO has specific project questions, whom should the MPO contact?**

The Report provides the FDOT Project Manager (PM) Name

- Please contact the FDOT District 4 office at 954-486-1400 and ask to be transferred to the appropriate FDOT PM

- **Is this Report available online (Website)?**

- No, not at this time

- **How does the MPO request a copy of this Report?**

- Please contact Larry Wallace at larry.wallace@dot.state.fl.us or 954-777-4208

<u>Scheduled Activity</u>	<u>Scheduled Activity Description</u>	<u>Examples of appropriate comments</u>
Notes: FDOT D4 <u>requires</u> any major scope comments, such as, but not limited to: lane elimination, bike or pedestrian facility improvements, addition of corridor lighting, new signals, decorative features, extension of project limits, access management, shall be discussed prior to programming a project.		
Office of Modal Development (OMD) Prepares Multimodal Scoping Checklist (MMSC)	Each Agency is notified to enter comments about the project scope – The local agency can confirm or discuss context class, minor comments about multi modal features.	Confirming of bus stop additions, relocations and/or removal, missing sidewalk gaps, addition of turn lane
Resolution from Agency (For Off-System Projects Only)	For a select few off-system projects to be managed by the Department, the FDOT PM requests a Resolution from a local agency’s governing board endorsing the Department's delivery of the project.	Comments are not solicited during this Scheduled Activity
Review of Scope with Agency	Meet with local agency to review and confirm scope prior to FDOT advertising for consultant acquisition.	Agency confirming operate and maintain that had previously be added into the scope of project
Execution Date (Design)	FDOT Design starts.	Comments are not solicited during this Scheduled Activity
Conduct Project Kickoff Meeting	FDOT Design Team coordiantes with local agency. Contact the FDOT PM for date/time/location of the meeting.	Comments are not solicited during this Scheduled Activity
Initial Field Review	Field Review meeting (usually occurs at the project site). Contact the FDOT PM for date/time/location of the meeting.	New Permit or Developer which may affect Design
Initial Engineering Plans to Reviewers	This is approx. 30% plans, at this time basic comments will be addressed.	Agency to review and provide feedback on the approved Typical Section
Conduct Public Information Workshop	FDOT will conduct a public information workshop. Contact the FDOT PM for date/time/location of the workshop.	MPO participation is encouraged. Public comments are received and reviewed
Constructability Plans to Reviewers	This is approx. 60% plans, at this time most of the Design is complete, no scope discussion, review focuses on items to be constructed, their construction impacts, and materials to be used.	Confirmation of signage, identifying utility impacts
Plans Specification and Estimates (PSE) Meeting	The FDOT PM will arrange for a field review with all reviewers to evaluate the final engineering plans with respect to the actual field conditions. Contact the FDOT PM for date/time/location of the meeting.	New Permit or Developer which may affect Design
Biddability Plans to Reviewers	This is approx. 90% plans, at this time Design is complete. Verifying quantities and pay items. Review is to confirm previously agreed upon scope has been adequately designed and quantified.	Requested proprietary products are shown adequately
Production	<u>This is not a review!</u> This is 100% plans, at this time the Plans are complete.	Comments are not solicited during this Scheduled Activity
LAP Commitment	The date the Agency and FDOT commits the project funds and budget to the Legislature and the Governor’s office.	Comments are not solicited during this Scheduled Activity
Letting	The day bids are opened and the apparent low bid contract is determined. Construction typically begins 4 to 6 months after letting.	Comments are not solicited during this Scheduled Activity
Construction Notice to Proceed (NTP)	Construction starts. For construction dates please contact the appropriate FDOT Operations Centers (Broward, Palm Beach or Treasure Coast).	Comments are not solicited during this Scheduled Activity
Disclaimer: The "project schedule" dates shown in this Report are a snapshot and dates can change frequently. Updated reports can be provided upon request. Blanks are intentionally left empty due to Not Applicable.		

FDOT District 4 - Palm Beach TPA Scheduling Report

Report Run Date: 8/26/2020

Project	Description	PM	Contract Class	Transportation System	Work Mix	Multi-Modal Scoping Form Checklist	Resolution from Agency (For Off-System Projects Only)	Review of Scope with Agency	Execution Date (Design)	Conduct Project Kick-off Meeting	Initial Field Review	Initial Engineering	Public Information Workshop	Constructability Plans	PSE Meeting	Biddability Plans	Production	Letting	LAP Commitment	Construction Notice to Proceed (NTP)
229658.4	SR-806/ATLANTIC AVE FROM WEST OF SR-7/US-441 TO EAST OF LYONS ROAD	Thuc Le	TALLAHASSEE LET	INTRASTATE STATE HIGHWAY	ADD LANES & RECONSTRUCT	5/1/2016		1/22/2018	10/13/2016	11/1/2016	1/13/2017	1/2/2019	12/2/2021	1/12/2022	6/6/2022	7/7/2022	11/7/2022	3/29/2023		6/26/2023
229664.7	SR-7 FROM SR-704/OKEECHOBEE BLVD TO 60TH STREET	Fausto Gomez	TALLAHASSEE LET	INTRASTATE STATE HIGHWAY	ADD LANES & RECONSTRUCT	2/3/2020				1/3/2020	12/7/2020		1/8/2021		1/15/2021		5/3/2021	9/29/2021		1/4/2022
419251.1	SR-710/BEELINE HWY FROM NORTHLAKE BLVD TO SR-708/BLUE HERON BLVD	Donovan Pessoa	TALLAHASSEE LET	INTRASTATE STATE HIGHWAY	ADD LANES & RECONSTRUCT	4/10/2015		7/28/2014	5/14/2015	4/1/2016	4/1/2016	9/29/2017	6/28/2017	8/6/2020	7/6/2021	8/5/2021	12/6/2021	4/27/2022		7/25/2022
440575.1	SR-806/ATLANTIC AVE FROM WEST OF LYONS RD TO JOG RD	Alexander Estrada	DISTRICT LET	INTRASTATE STATE HIGHWAY	ADD LANES & RECONSTRUCT	3/31/2021		6/10/2021	11/19/2021	11/23/2021	5/17/2022	1/10/2023	11/16/2023	5/4/2026	9/25/2026	11/2/2026	3/1/2027			
439755.1	SR-9/I-95 SOUTHBOUND RAMPS AT SR-704/OKEECHOBEE BOULEVARD	Binod Basnet	TALLAHASSEE LET	INTRASTATE STATE HIGHWAY	ADD RIGHT TURN LANE(S)	11/13/2017		2/15/2018	4/25/2018	10/3/2018	12/12/2018	5/14/2019		12/10/2019	2/4/2020	4/9/2020	8/3/2020	12/2/2020		2/5/2021
445882.1	SR-7/US-441 AT LAKE WORTH ROAD	Humberto Ivan Arrieta	TALLAHASSEE LET	INTRASTATE STATE HIGHWAY	ADD RIGHT TURN LANE(S)	2/25/2021		5/6/2021	10/15/2021	11/9/2021	2/16/2022	8/23/2022	12/21/2023	5/16/2023	12/29/2023	2/9/2024	6/3/2024	8/27/2025		12/2/2025
439930.1	SR-25/US-27 AT CR-827 & OKEELANTA RD INTERSECTIONS	Raul Dominguez	TALLAHASSEE LET	INTRASTATE STATE HIGHWAY	ADD SPECIAL USE LANE	9/30/2017		1/2/2017	8/24/2018	10/25/2018	2/1/2019	11/15/2019		6/29/2020	8/11/2020	8/20/2020	12/7/2020	3/31/2021		6/28/2021
443590.1	SR-9/I-95 SOUTH BOUND ON-RAMP FROM PGA BLVD - ADD AUXILIARY LANE	Bing Wang	TALLAHASSEE LET	INTRASTATE INTERSTATE	ADD SPECIAL USE LANE	3/6/2019				9/24/2019	11/14/2019		4/29/2021	11/6/2020	5/6/2021	6/10/2021	10/4/2021	7/26/2023		10/27/2023
437868.1	SR-80/SOUTHERN BLVD. RAMPS AND SR-7/US-441	Anson Sonnett	TALLAHASSEE LET	INTRASTATE STATE HIGHWAY	ADD TURN LANE(S)	8/12/2019		3/30/2020	8/19/2020	12/21/2020	1/21/2021	7/28/2021	5/5/2022	10/24/2023	1/9/2024	2/9/2024	6/3/2024	9/24/2025		12/2/2025
441755.1	SR-5/US-1 FROM BROWARD/PALM BEACH COUNTY LINE TO SPANISH RIVER BLVD	Donovan Pessoa	DISTRICT LET	INTRASTATE STATE HIGHWAY	ATMS - ARTERIAL TRAFFIC MGMT			10/7/2019	2/23/2020	4/15/2020	8/31/2020	1/14/2021	12/23/2021	10/18/2021	1/3/2022	2/4/2022	6/6/2022	7/7/2023		9/6/2023
446551.1	SR-710/BEELINE HIGHWAY FROM MARTIN/PB COUNTY LINE TO OLD DIXIE HIGHWAY	Thuc Le	DISTRICT LET	INTRASTATE STATE HIGHWAY	ATMS - ARTERIAL TRAFFIC MGMT	1/21/2021		4/22/2021	10/1/2021	10/6/2021	2/3/2022	6/7/2022	5/22/2023	2/1/2023	5/30/2023	6/8/2023	10/2/2023	2/2/2024		5/7/2024

Project	Description	PM	Contract Class	Transportation System	Work Mix	Multi-Modal Scoping Form Checklist	Resolution from Agency (For Off-System Projects Only)	Review of Scope with Agency	Execution Date (Design)	Conduct Project Kick-off Meeting	Initial Field Review	Initial Engineering	Public Information Workshop	Constructability Plans	PSE Meeting	Biddability Plans	Production	Letting	LAP Commitment	Construction Notice to Proceed (NTP)
438394.1	HOMEWOOD BOULEVARD FROM OLD GERMANTOWN ROAD TO LOWSON BOULEVARD	Raul Dominguez	TALLAHASSEE LET	NON-INTRASTATE OFF STATE HIGHW	BIKE LANE/SIDE WALK	7/30/2018	1/31/2018	6/4/2018	12/20/2018	2/5/2019	5/16/2019	11/15/2019		3/26/2020	6/1/2020	9/2/2020	12/7/2020	3/31/2021		
438395.1	GEORGE BUSH BOULEVARD FROM NE 2ND AVENUE TO SR-A1A	Helen James	TALLAHASSEE LET	NON-INTRASTATE OFF STATE HIGHW	BIKE LANE/SIDE WALK	10/17/2017	11/9/2017	1/26/2018	7/25/2018	8/9/2018	8/15/2018	5/9/2019	5/15/2019	1/30/2020	3/31/2020	7/14/2020	9/8/2020	1/27/2021		
438402.1	NE 5TH AVENUE FROM BOCA RATON ROAD TO SR-5/US-1	Adham Naiem	TALLAHASSEE LET	NON-INTRASTATE OFF STATE HIGHW	BIKE LANE/SIDE WALK	7/27/2018	12/14/2017	6/22/2018	9/20/2018	9/27/2018	10/29/2018	4/23/2019	10/28/2019	8/12/2019		12/12/2019	3/30/2020	7/29/2020		10/9/2020
440042.1	SR-5/US-1/DIXIE HWY FROM ALBEMARLE RD TO SR-704/OKEECHOBEE BLVD	Brad Salisbury	DISTRICT LET	INTRASTATE STATE HIGHWAY	BIKE LANE/SIDE WALK				8/8/2018			9/26/2019	1/28/2020	9/21/2020		12/2/2020	4/5/2021	8/6/2021		11/3/2021
441532.1	BARWICK ROAD FROM WEST ATLANTIC AVENUE TO LAKE IDA ROAD	Mya Williams	LOCAL AGCY PGM (LAP)	NON-INTRASTATE OFF STATE HIGHW	BIKE LANE/SIDE WALK					6/16/2020							11/1/2021		2/4/2022	
441533.1	LINDELL BLVD FROM SR-5/US-1/FEDERAL HWY TO SW 10TH AVE	Mya Williams	LOCAL AGCY PGM (LAP)	NON-INTRASTATE OFF STATE HIGHW	BIKE LANE/SIDE WALK					1/21/2020							7/6/2021		12/3/2021	
441570.1	36TH STREET FROM N AUSTRALIAN AVENUE TO NORTH FLAGLER DRIVE	Binod Basnet	TALLAHASSEE LET	NON-INTRASTATE OFF STATE HIGHW	BIKE LANE/SIDE WALK	4/20/2020	4/21/2020	7/7/2020	12/18/2020	2/1/2021	9/1/2021	2/1/2022	4/28/2023	11/2/2022	5/5/2023	6/8/2023	10/2/2023	1/31/2024		11/4/2024
441572.1	INDIANTOWN ROAD FROM SR-5/US-1 TO A1A	Mya Williams	LOCAL AGCY PGM (LAP)	NON-INTRASTATE OFF STATE HIGHW	BIKE LANE/SIDE WALK					1/30/2019							5/3/2021		9/3/2021	
441586.1	BRANT BRIDGE CONNECTOR	Mya Williams	LOCAL AGCY PGM (LAP)	OFF STATE HWY SYS/OFF FED SYS	BIKE LANE/SIDE WALK					12/8/2020							5/2/2022		9/2/2022	
444079.1	CITY OF BOYNTON BEACH VARIOUS LOCATIONS	Binod Basnet	TALLAHASSEE LET	NON-SYSTEM SPECIFIC	BIKE LANE/SIDE WALK	11/6/2019		9/17/2020	2/26/2021	9/20/2021	11/16/2021	4/28/2022	1/23/2023	11/14/2022	1/30/2023	3/9/2023	7/3/2023	10/25/2023		3/1/2024
444370.1	LYONS RD/SANSBURY WY FR SR-882/FOREST HILL BV TO SR-704/OKEECHOBEE BV	Mya Williams	LOCAL AGCY PGM (LAP)	NON-INTRASTATE OFF STATE HIGHW	BIKE LANE/SIDE WALK					4/17/2020							10/4/2021		1/7/2022	
444371.1	WESTGATE AVENUE FROM WABASSO DRIVE TO CONGRESS AVENUE	Mya Williams	LOCAL AGCY PGM (LAP)	NON-INTRASTATE OFF STATE HIGHW	BIKE LANE/SIDE WALK					4/17/2020							10/4/2021		1/7/2022	

Project	Description	PM	Contract Class	Transportation System	Work Mix	Multi-Modal Scoping Form Checklist	Resolution from Agency (For Off-System Projects Only)	Review of Scope with Agency	Execution Date (Design)	Conduct Project Kick-off Meeting	Initial Field Review	Initial Engineering	Public Information Workshop	Constructability Plans	PSE Meeting	Biddability Plans	Production	Letting	LAP Commitment	Construction Notice to Proceed (NTP)
444376.1	PARKER AVENUE FROM SR-882/FOREST HILL BLVD TO NOTTINGHAM BLVD	Mya Williams	LOCAL AGCY PGM (LAP)	NON-INTRASTATE OFF STATE HIGHW	BIKE LANE/SIDE WALK					6/8/2021							10/3/2022		2/3/2023	
446082.1	GREENVIEW SHORES FROM BINKS FOREST DRIVE TO WELLINGTON TRACE	Mya Williams	LOCAL AGCY PGM (LAP)	NON-INTRASTATE OFF STATE HIGHW	BIKE LANE/SIDE WALK					4/14/2023							8/5/2024		12/6/2024	
446086.1	CRESTHAVEN BLVD FROM JOG ROAD TO SOUTH MILITARY TRAIL	Mya Williams	LOCAL AGCY PGM (LAP)	NON-INTRASTATE OFF STATE HIGHW	BIKE LANE/SIDE WALK					1/13/2023							5/6/2024		9/6/2024	
446090.1	25TH STREET FROM NORTH AUSTRALIAN AVENUE TO BROADWAY AVENUE	Mya Williams	LOCAL AGCY PGM (LAP)	NON-INTRASTATE OFF STATE HIGHW	BIKE LANE/SIDE WALK					3/10/2023							7/1/2024		11/1/2024	
440044.1	BIG BLUE TRACE FROM SOUTH SHORE BLVD TO WELLINGTON TRACE	Mya Williams	LOCAL AGCY PGM (LAP)	NON-INTRASTATE OFF STATE HIGHW	BIKE PATH/TRAIL					1/22/2019							6/4/2020		7/30/2020	
444350.1	CLEAR LAKE TRAIL FROM SR-704/OKEECHOBEE BLVD TO PALM BEACH LAKES BLVD	Mya Williams	LOCAL AGCY PGM (LAP)	NON-INTRASTATE OFF STATE HIGHW	BIKE PATH/TRAIL					10/30/2019							5/3/2021		9/3/2021	
444359.1	DILLMAN TRAIL FROM FOREST HILL BLVD TO DILLMAN ROAD	Mya Williams	LOCAL AGCY PGM (LAP)	NON-INTRASTATE OFF STATE HIGHW	BIKE PATH/TRAIL					1/13/2020							8/2/2021		11/5/2021	
444377.1	GERMANTOWN ROAD FROM LINTON BLVD TO S CONGRESS AVENUE	Mya Williams	LOCAL AGCY PGM (LAP)	NON-INTRASTATE OFF STATE HIGHW	BIKE PATH/TRAIL					4/7/2021							8/1/2022		11/4/2022	
446078.1	CITY OF BOYNTON BEACH VARIOUS LOCATIONS	Mya Williams	LOCAL AGCY PGM (LAP)	OFF STATE HWY SYS/OFF FED SYS	BIKE PATH/TRAIL					3/11/2021							7/5/2022		11/4/2022	
446080.1	OKEECHOBEE BLVD FROM A ROAD TO FOLSOM ROAD	Mya Williams	LOCAL AGCY PGM (LAP)	NON-INTRASTATE OFF STATE HIGHW	BIKE PATH/TRAIL					6/9/2021							10/3/2022		2/3/2023	
432152.1	SR-704/ROYAL PARK BRIDGE OVER THE ICWW, REHAB	Henry Oaikhena	DISTRICT LET	INTRASTATE STATE HIGHWAY	BRIDGE - PAINTING				2/29/2016	1/6/2021	1/7/2021		1/7/2021	2/9/2021	8/19/2021	6/7/2021	9/7/2021	1/7/2022		3/9/2022
428400.2	SR-5/US-1 FEDERAL HIGHWAY FROM CR-A1A TO BEACH ROAD	Bing Wang	TALLAHASSEE LET	INTRASTATE STATE HIGHWAY	BRIDGE REPLACEMENT	2/28/2017		8/12/2020	5/26/2017	8/24/2017	12/13/2017	1/18/2019	3/5/2020	11/5/2019	6/1/2020	7/14/2020	11/2/2020	3/31/2021		6/12/2024

Project	Description	PM	Contract Class	Transportation System	Work Mix	Multi-Modal Scoping Form Checklist	Resolution from Agency (For Off-System Projects Only)	Review of Scope with Agency	Execution Date (Design)	Conduct Project Kick-off Meeting	Initial Field Review	Initial Engineering	Public Information Workshop	Constructability Plans	PSE Meeting	Biddability Plans	Production	Letting	LAP Commitment	Construction Notice to Proceed (NTP)
436894.1	FOUR(4) BRIDGE REPLACEMENTS THROUGHOUT PALM BEACH COUNTY	Maria Formoso	TALLAHASSEE LET	OFF STATE HWY SYS/OFF FED SYS	BRIDGE REPLACEMENT			3/17/2016	10/13/2016											
440043.1	BRANT DR BRIDGE REPLACEMENT FROM OREGON LN TO AVOCET RD	Binod Basnet	TALLAHASSEE LET	NON-INTRASTATE OFF STATE HIGHWAY	BRIDGE REPLACEMENT	1/15/2018	1/30/2018	4/12/2018	11/30/2018	12/12/2018	2/5/2019	7/19/2019	3/3/2020	11/19/2019	3/16/2020	4/3/2020	8/3/2020	12/2/2020		2/23/2021
442891.1	SR-5/US-1 OVER EARMAN RIVER (C-17) BRIDGE 930003	Bing Wang	TALLAHASSEE LET	INTRASTATE STATE HIGHWAY	BRIDGE REPLACEMENT	10/22/2018		9/9/2019	11/22/2019	11/1/2019	11/12/2019	6/22/2020	1/14/2022	10/8/2021	1/24/2022	3/1/2022	7/5/2022	12/7/2022		3/9/2023
441466.1	SR-800/SPANISH RIVER BLVD OVER CWW	Helen James	DISTRICT LET	INTRASTATE STATE HIGHWAY	BRIDGE-REPAIR/REHABILITATION				11/29/2018	10/26/2018	5/24/2019			1/8/2020	6/15/2022	7/1/2022	10/3/2022	2/3/2023		4/5/2023
441470.1	SR-786/PGA BLVD OVER INTERACOASTAL WATER(ICWW)	Henry Oakhena	DISTRICT LET	INTRASTATE STATE HIGHWAY	BRIDGE-REPAIR/REHABILITATION				11/20/2018	12/10/2018	4/26/2019	8/16/2019		1/22/2020	3/25/2020	7/7/2020	9/8/2020	1/8/2021		3/10/2021
443867.1	SR-811/ALT A1A OVER LOXAHATCHEE RIVER BRIDGE 930339	Raul Dominguez	TALLAHASSEE LET	INTRASTATE STATE HIGHWAY	BRIDGE-REPAIR/REHABILITATION	2/7/2019			11/27/2019	12/6/2019	2/3/2020	4/17/2020		4/23/2020	5/27/2020	7/14/2020	11/2/2020	3/31/2021		7/15/2021
445769.1	SR A1A / BLUE HERON BLVD OVER INTRACOASTAL WATERWAY	Bing Wang	DISTRICT LET	INTRASTATE STATE HIGHWAY	BRIDGE-REPAIR/REHABILITATION				10/2/2020	12/10/2020	4/23/2021	8/5/2021	1/6/2022	2/8/2022	5/4/2022	6/6/2022	9/6/2022	1/6/2023		4/8/2023
443155.1	HURRICANE IRMA:SR-700 AT HATTON HWY & TRIANGLE PARK WASHOUT	Maria Formoso	TALLAHASSEE LET	INTRASTATE STATE HIGHWAY	EMERGENCY OPERATIONS				2/13/2019	2/28/2019	3/6/2019			4/7/2020	7/7/2020	7/31/2020	11/2/2020	2/17/2021		9/25/2021
438386.2	SR-5/US-1 FROM 59TH ST TO SR-850/NORTHLAKE BLVD	Damaris Williams	MISC - NO LETTING	INTRASTATE STATE HIGHWAY	FEASIBILITY STUDY	12/13/2019		8/1/2019	1/19/2020	2/26/2020	5/8/2020	5/3/2022	7/20/2023	12/19/2022	7/27/2023	9/6/2023	1/2/2024	7/31/2024		
438386.5	SR-5/US-1 FROM CAMINO REAL TO NE 8TH STREET/MIZNER BLVD	Vanita Saini	DISTRICT LET	INTRASTATE STATE HIGHWAY	FEASIBILITY STUDY			5/24/2023	11/3/2023											
438386.6	SR-5/US-1 FROM 25TH STREET TO 42ND STREET	Vandana Nagole	DISTRICT LET	INTRASTATE STATE HIGHWAY	FEASIBILITY STUDY		6/8/2023	8/10/2023	1/19/2024											
438386.7	SR-5/US-1 FROM SR-850/NORTHLAKE BLVD TO PARKER BRIDGE	Helen James	DISTRICT LET	INTRASTATE STATE HIGHWAY	FEASIBILITY STUDY		3/9/2023	5/11/2023	10/20/2023											
231932.1	SR-9/I-95 @ GATEWAY BLVD. INTERCHANGE	Thuc Le	TALLAHASSEE LET	INTRASTATE INTERSTATE	INTERCHANGE - ADD LANES	6/22/2017		6/12/2018	2/20/2018	4/9/2018	4/9/2018	10/19/2018	2/3/2023	5/2/2023	9/25/2023	10/4/2023	1/2/2024	7/30/2025		6/22/2027

Project	Description	PM	Contract Class	Transportation System	Work Mix	Multi-Modal Scoping Form Checklist	Resolution from Agency (For Off-System Projects Only)	Review of Scope with Agency	Execution Date (Design)	Conduct Project Kick-off Meeting	Initial Field Review	Initial Engineering	Public Information Workshop	Constructability Plans	PSE Meeting	Biddability Plans	Production	Letting	LAP Commitment	Construction Notice to Proceed (NTP)
412733.1	SR-9/I-95 @ 10TH AVE NORTH	Humberto Ivan Arrieta	TALLAHASSEE LET	INTRASTATE INTERSTATE	INTERCHANGE - ADD LANES	11/21/2019		9/2/2020	2/12/2021	2/16/2021	7/1/2021	12/6/2021	9/16/2022	11/13/2024	4/8/2025	5/8/2025	9/1/2025	7/28/2027		10/29/2027
413257.1	SR-9/I-95 @ HYPOLUXO ROAD	Damaris Williams	TALLAHASSEE LET	INTRASTATE INTERSTATE	INTERCHANGE - ADD LANES	10/30/2019		9/20/2018	9/4/2020	9/23/2020	9/24/2020	2/2/2021	6/2/2021	1/11/2023	6/5/2023	7/6/2023	11/6/2023	7/31/2024		10/25/2024
435516.1	SR-9/I-95 @ SR-80/SOUTHERN BLVD. INTERCHG. ULTIM. IMPRVMT.	Humberto Ivan Arrieta	TALLAHASSEE LET	INTRASTATE INTERSTATE	INTERCHANGE - ADD LANES	12/8/2023		2/29/2024	9/23/2024	8/29/2025	1/15/2026	6/24/2026	10/22/2026	6/6/2028	10/26/2028	12/6/2028	4/2/2029	7/25/2029		10/26/2029
435803.1	SR-9/I-95 @ NORTHLAKE BOULEVARD INTERCHANGE	Maria Formoso	TALLAHASSEE LET	INTRASTATE INTERSTATE	INTERCHANGE - ADD LANES	7/27/2017		6/13/2017	3/16/2018	4/9/2018	7/10/2018	1/4/2019		8/5/2022	1/3/2023	2/3/2023	6/5/2023	8/28/2024		12/3/2024
436519.1	SR-9/I-95 FROM S OF 45TH STREET TO N OF 45TH ST	Robert Lopes	TALLAHASSEE LET	INTRASTATE INTERSTATE	INTERCHANGE - ADD LANES	9/12/2019		9/15/2020	8/13/2020	1/29/2021	9/15/2021	3/28/2022	9/21/2022	4/30/2024	9/20/2024	11/5/2024	3/3/2025	7/30/2025		6/23/2026
436963.1	SR-9/I-95 @ 6TH AVENUE SOUTH	Adham Naiem	TALLAHASSEE LET	INTRASTATE INTERSTATE	INTERCHANGE - ADD LANES	12/20/2016		4/10/2017	10/16/2017	11/20/2017	4/11/2018	2/8/2019	6/25/2021	8/4/2021	12/30/2021	2/2/2022	9/6/2022	2/22/2023		
437279.1	SR-9/I-95 FROM SOUTH OF WOOLBRIGHT ROAD TO NORTH OF WOOLBRIGHT ROAD	Humberto Ivan Arrieta	TALLAHASSEE LET	INTRASTATE INTERSTATE	INTERCHANGE - ADD LANES	1/16/2018		9/2/2020	2/12/2021	9/16/2020	10/14/2020	3/29/2021	1/20/2022	4/9/2024	8/29/2024	10/9/2024	2/3/2025	7/30/2025		2/27/2026
439758.1	SR-9/I-95 NORTHBOUND OFF-RAMP AT INDIANTOWN ROAD	Anson Sonnett	DISTRICT LET	INTRASTATE STATE HIGHWAY	INTERCHANGE - ADD LANES	9/6/2017		9/22/2017	5/17/2018	6/7/2018	8/14/2018	8/5/2019	10/28/2020	1/27/2022	6/6/2022	7/7/2022	11/7/2022	4/7/2023		7/5/2023
439759.1	SR-9/I-95 @ BELVEDERE RD NB OFF-RAMP	Haiyan Ou	TALLAHASSEE LET	INTRASTATE INTERSTATE	INTERCHANGE - ADD LANES	1/14/2019			9/29/2019	10/3/2019	10/29/2019	9/11/2020	1/28/2021	3/25/2021	6/7/2021	7/8/2021	11/1/2021	7/27/2022		10/28/2022
435384.2	SR-9/I-95 @ LINTON BOULEVARD INTERCHANGE	Vanita Saini	DISTRICT LET	INTRASTATE INTERSTATE	INTERCHANGE IMPROVEMENT	12/29/2020		3/11/2021	10/4/2021	10/6/2021	12/20/2021	5/9/2022	5/23/2023	11/8/2022	5/31/2023	6/9/2023	10/2/2023	7/5/2024		10/8/2024
435804.1	SR-9/I-95 @ SR-804/BOYNTON BEACH BLVD INTERCHANGE	Thuc Le	TALLAHASSEE LET	INTRASTATE INTERSTATE	INTERCHANGE IMPROVEMENT	12/27/2016		8/14/2017	2/20/2018	3/6/2018	4/20/2018	1/31/2019	7/19/2021	4/8/2022	8/31/2022	10/3/2022	2/6/2023	7/26/2023		10/27/2023
413258.1	SR-9/I-95 @ LANTANA ROAD	Vandana Nagole	TALLAHASSEE LET	INTRASTATE INTERSTATE	INTERCHANGE JUSTIFICA/MODIFICA	9/16/2019		7/17/2020	12/4/2020	12/10/2020	5/12/2021	9/22/2021	2/23/2022	10/9/2023	3/5/2024	4/4/2024	8/5/2024	7/26/2028		10/27/2028
413260.1	SR-9/I-95 @ PALM BEACH LAKES BLVD	Bing Wang	TALLAHASSEE LET	INTRASTATE INTERSTATE	INTERCHANGE JUSTIFICA/MODIFICA	3/3/2022		5/12/2022	12/5/2022	3/7/2023	6/15/2023	1/24/2024	5/27/2025	1/9/2025	6/3/2025	7/9/2025	11/3/2025	8/26/2026		12/1/2026

Project	Description	PM	Contract Class	Transportation System	Work Mix	Multi-Modal Scoping Form Checklist	Resolution from Agency (For Off-System Projects Only)	Review of Scope with Agency	Execution Date (Design)	Conduct Project Kick-off Meeting	Initial Field Review	Initial Engineering	Public Information Workshop	Constructability Plans	PSE Meeting	Biddability Plans	Production	Letting	LAP Commitment	Construction Notice to Proceed (NTP)
413265.1	SR-9/I-95 @ PGA BOULEVARD/CENTRAL BOULEVARD	Bing Wang	TALLAHASSEE LET	INTRASTATE INTERSTATE	INTERCHANGE JUSTIFICATION/MODIFICATION	7/25/2016			6/17/2016	3/6/2017	6/1/2017	10/31/2017	11/14/2019	12/5/2022	4/28/2023	6/6/2023	10/2/2023	7/26/2028		10/27/2028
444121.1	SR-9/I-95 AT BELVEDERE RD; SOUTHBOUND OFF RAMP	Haiyan Ou	DISTRICT LET	INTRASTATE INTERSTATE	INTERCHANGE JUSTIFICATION/MODIFICATION	6/8/2020		7/28/2020	8/7/2020	9/1/2020	11/30/2020	5/3/2021	5/23/2022	11/17/2021	5/31/2022	6/9/2022	10/3/2022	7/5/2024		10/8/2024
437878.1	SR-809/MILITARY TRAIL AT FOREST HILL BLVD	Scott Thurman	DISTRICT LET	INTRASTATE STATE HIGHWAY	INTERSECTION IMPROVEMENT	11/14/2016		1/22/2018	11/8/2016	3/22/2017	3/13/2017	6/6/2018	11/20/2019	3/18/2021	5/28/2021	7/8/2021	11/1/2021	3/4/2022		6/27/2022
441722.1	SR-80/SOUTHERN BLVD AT AUSTRALIAN AVE EB TO NB OFF-RAMP	Haiyan Ou	TALLAHASSEE LET	INTRASTATE STATE HIGHWAY	INTERSECTION IMPROVEMENT	1/14/2019			9/29/2019	10/3/2019	10/29/2019	6/29/2020	2/26/2021	12/22/2020	3/5/2021	4/8/2021	8/2/2021	7/27/2022		10/28/2022
443843.1	SR-802/LAKE WORTH ROAD AT HAVERHILL ROAD	Binod Basnet	TALLAHASSEE LET	INTRASTATE STATE HIGHWAY	INTERSECTION IMPROVEMENT	11/6/2019			7/21/2020	8/6/2020	12/22/2020	5/11/2021	5/23/2022	12/28/2021	5/31/2022	6/9/2022	10/3/2022	1/25/2023		3/24/2023
441344.1	SR-80 FROM CR-880 TO WEST OF LION COUNTRY SAFARI	Claudia Vinitskiy-Calvo	TALLAHASSEE LET	INTRASTATE STATE HIGHWAY	ITS COMMUNICATION SYSTEM	7/20/2020			10/2/2020	5/10/2021	7/14/2021	11/23/2021	5/16/2022	3/14/2022	5/23/2022	6/9/2022	10/3/2022	2/22/2023		3/24/2023
229664.5	SR-7 FROM NORTH OF THE M-CANAL TO THE EAST ENTRANCE OF IBIS	Fausto Gomez	TALLAHASSEE LET	INTRASTATE STATE HIGHWAY	LANDSCAPING			7/12/2022		5/17/2023	7/24/2023			9/7/2023	12/22/2023	1/19/2024	4/1/2024	7/31/2024		10/25/2024
419013.2	SR-80/SOUTHERN BLVD FROM WASHINGTON RD TO A1A	Vanita Saini	DISTRICT LET	INTRASTATE STATE HIGHWAY	LANDSCAPING					4/6/2015	3/24/2015					9/28/2015	3/1/2021	7/2/2021		9/8/2021
433109.3	SR-9/I-95 FROM BROWARD/PALM BEACH COUNTY LINE TO LINTON BLVD.	Vanita Saini	DISTRICT LET	INTRASTATE INTERSTATE	LANDSCAPING				5/7/2021	11/10/2021	11/19/2021					3/18/2022	6/6/2022	10/7/2022		1/5/2023
433109.7	SR-9/I-95 AND PALMETTO PARK ROAD INTERCHANGE	Vanita Saini	DISTRICT LET	INTRASTATE INTERSTATE	LANDSCAPING					12/18/2020	2/25/2021			4/12/2021	7/27/2021	8/19/2021	11/1/2021	3/4/2022		
444340.1	SR-9/I-95 @ 6TH AVENUE SOUTH	Adham Naiem	DISTRICT LET	INTRASTATE INTERSTATE	LANDSCAPING			3/28/2022		2/20/2023	4/25/2023			6/9/2023	9/25/2023	10/18/2023	1/2/2024	7/5/2024		
444344.1	SR-9/I-95 FROM SOUTH OF SPANISH RIVER BLVD TO NORTH OF YAMATO ROAD	Vanita Saini	DISTRICT LET	INTRASTATE INTERSTATE	LANDSCAPING			11/5/2020		11/18/2021	1/28/2022			3/15/2022	6/28/2022	7/22/2022	10/3/2022	2/3/2023		5/10/2023
436113.1	SR-802/LAKE WORTH RD. FROM SHERWOOD FOREST BLVD. TO SR-809 MILITARY TR	Raul Dominguez	MISC - NO LETTING	INTRASTATE STATE HIGHWAY	LIGHTING				8/30/2016											

Project	Description	PM	Contract Class	Transportation System	Work Mix	Multi-Modal Scoping Form Checklist	Resolution from Agency (For Off-System Projects Only)	Review of Scope with Agency	Execution Date (Design)	Conduct Project Kick-off Meeting	Initial Field Review	Initial Engineering	Public Information Workshop	Constructability Plans	PSE Meeting	Biddability Plans	Production	Letting	LAP Commitment	Construction Notice to Proceed (NTP)
438384.1	AUSTRALIAN AVE FROM 1ST ST TO BLUE HERON BLVD	Kenzot Jasmin	TALLAHASSEE LET	NON-INTRASTATE OFF STATE HIGHW	LIGHTING	12/4/2018	9/19/2018	3/1/2019	3/1/2019	4/11/2019	6/21/2019			3/11/2020	5/18/2020	7/2/2020	10/5/2020	1/27/2021		4/30/2021
440078.1	SR-809/MILITARY TRAIL FROM SR-80/SOUTHERN BLVD TO CUMBERLAND DRIVE	Kenzot Jasmin	MISC - NO LETTING	INTRASTATE STATE HIGHWAY	LIGHTING				9/4/2017			4/2/2018		4/2/2018						
441530.1	BELVEDERE HEIGHTS - VARIOUS LOCATIONS	Mya Williams	LOCAL AGCY PGM (LAP)	OFF STATE HWY SYS/OFF FED SYS	LIGHTING					10/9/2018							11/2/2020		3/5/2021	
441531.1	PATHWAY FROM LAMSTEIN LANE TO LA MANCHA AVENUE	Mya Williams	LOCAL AGCY PGM (LAP)	NON-INTRASTATE OFF STATE HIGHW	LIGHTING					2/4/2019							7/11/2020		11/6/2020	
441756.1	SR-80 FROM SR-15 TO CR-880	Anna Plegachova	DISTRICT LET	INTRASTATE STATE HIGHWAY	LIGHTING				12/5/2019											
441773.1	SR-704/OKEECHOBEE BLVD FROM S TAMARIND AVENUE TO S QUADRILLE BOULEVARD	Kenzot Jasmin	MISC - NO LETTING	INTRASTATE STATE HIGHWAY	LIGHTING				4/12/2019	4/30/2019	9/30/2019	9/2/2021								
441797.1	SR-802/LAKE WORTH ROAD BETWEEN OHIO ROAD/NASSAU ROAD AND JOG ROAD	Haiyan Ou	MISC - NO LETTING	INTRASTATE STATE HIGHWAY	LIGHTING	8/28/2018			7/27/2018	11/14/2018	2/26/2019	3/11/2019		7/8/2019						
443839.1	SR-809/MILITARY TRAIL FROM SUSSEX AVENUE TO CANAL 9 ROAD	Haiyan Ou	MISC - NO LETTING	INTRASTATE STATE HIGHWAY	LIGHTING	4/20/2020			7/6/2020	8/4/2020	2/23/2022	5/10/2021		9/14/2021						
445623.1	SR9/I-95 FROM SOUTH OF PALM BEACH LAKES BLVD TO NORTH OF 45TH STREET	Thuc Le	TALLAHASSEE LET	INTRASTATE INTERSTATE	LIGHTING	6/15/2020			9/4/2020	9/10/2020	12/22/2020	5/11/2021	3/22/2022	11/29/2021	3/29/2022	4/7/2022	8/1/2022	12/2/2022		3/7/2023
445628.1	SYSTEMATIC INTERSECTION LIGHTING IMPROVEMENTS-PALM BEACH COUNTY	Humberto Ivan Arrieta	TALLAHASSEE LET	INTRASTATE STATE HIGHWAY	LIGHTING	10/8/2020		12/22/2020	1/4/2021	3/5/2021	6/7/2021	12/15/2021	4/14/2023	9/6/2022	4/21/2023	6/8/2023	10/2/2023	1/31/2024		4/26/2024
447001.1	INTERSECTION LIGHTING RETROFIT IMPROVEMENT	Robert Bostian	TALLAHASSEE LET	INTRASTATE STATE HIGHWAY	LIGHTING			12/22/2020	6/4/2021											
440009.1	SR-A1A @ SLOANS CURVE	Raul Dominguez	DISTRICT LET	INTRASTATE STATE HIGHWAY	MISCELLANEOUS CONSTRUCTION	6/5/2017		7/24/2017	7/25/2017	8/4/2017	8/30/2017			10/18/2018	6/28/2019	9/24/2019	5/1/2020	6/5/2020		8/20/2020

Project	Description	PM	Contract Class	Transportation System	Work Mix	Multi-Modal Scoping Form Checklist	Resolution from Agency (For Off-System Projects Only)	Review of Scope with Agency	Execution Date (Design)	Conduct Project Kick-off Meeting	Initial Field Review	Initial Engineering	Public Information Workshop	Constructability Plans	PSE Meeting	Biddability Plans	Production	Letting	LAP Commitment	Construction Notice to Proceed (NTP)
440045.1	TRAFFIC CALMING ENHANCEMENTS FOR INDIAN TRAIL IMPROVEMENT DISTRICT	Damaris Williams	TALLAHASSEE LET	NON-INTRASTATE OFF STATE HIGHW	MISCELLANEOUS CONSTRUCTION	6/5/2018	7/25/2018	9/4/2018	9/18/2018	10/18/2018	6/19/2018	5/14/2019	9/26/2019	10/8/2019	1/24/2020	2/10/2020	7/6/2020	10/28/2020		1/5/2021
440108.1	SR-25/US-27 FROM MILEPOST 16.000 TO MILEPOST 20.150	Raul Dominguez	TALLAHASSEE LET	INTRASTATE STATE HIGHWAY	MISCELLANEOUS CONSTRUCTION	9/30/2017		1/2/2017	8/24/2018	10/25/2018	2/1/2019	11/15/2019		6/29/2020	8/11/2020	8/20/2020	12/7/2020	3/31/2021		6/28/2021
440150.1	SR-25/US-27 FROM MP 12.900 TO 16.000	Raul Dominguez	TALLAHASSEE LET	INTRASTATE STATE HIGHWAY	MISCELLANEOUS CONSTRUCTION	9/30/2017		1/2/2017	8/24/2018	10/25/2018	2/1/2019	11/15/2019		6/29/2020	8/11/2020	8/20/2020	12/7/2020	3/31/2021		6/28/2021
440158.1	SR-25/US-27 FROM 5.5 MILES SOUTH OF SOUTH BAY TO MP 25.661	Raul Dominguez	TALLAHASSEE LET	INTRASTATE STATE HIGHWAY	MISCELLANEOUS CONSTRUCTION	9/30/2017		1/2/2017	8/24/2018	10/25/2018	2/1/2019	11/15/2019		6/29/2020	8/11/2020	8/20/2020	12/7/2020	3/31/2021		6/28/2021
441752.1	GRAVITY WALL ON A1A ADJACENT TO JOHN D. MACARTHUR BEACH STATE PARK	Brad Salisbury	TALLAHASSEE LET	INTRASTATE STATE HIGHWAY	MISCELLANEOUS CONSTRUCTION	8/5/2019		8/6/2019	8/22/2019	4/20/2020	8/6/2019	8/11/2020	3/31/2021	1/20/2021	3/22/2021	4/8/2021	8/2/2021	12/1/2021		4/29/2022
229664.2	SR-7 FROM SR-704/OKEECHOBEE BLVD TO NORTHLAKE BLVD	Fausto Gomez	TALLAHASSEE LET	INTRASTATE STATE HIGHWAY	NEW ROAD CONSTRUCTION	3/26/2010		9/23/2010	5/16/2011				4/16/2008							
229664.6	SR-7 FROM 60TH STREET TO NORTH LAKE BLVD	Fausto Gomez	TALLAHASSEE LET	INTRASTATE STATE HIGHWAY	NEW ROAD CONSTRUCTION	2/3/2020				1/14/2020	4/6/2020		1/11/2021	10/19/2020	1/19/2021	1/29/2021	5/3/2021	9/29/2021		1/4/2022
440046.1	SR-802/LAKE WORTH ROAD ROUNDABOUT PEDESTRIAN IMPROVEMENTS	Humberto Ivan Arrieta	TALLAHASSEE LET	INTRASTATE STATE HIGHWAY	PEDESTRIAN SAFETY IMPROVEMENT	3/1/2019		5/30/2017	11/11/2019	7/10/2020	4/13/2020	9/4/2020	1/20/2021	3/15/2021	5/24/2021	6/10/2021	10/4/2021	1/26/2022		4/29/2022
440015.1	NORTH SHORE PEDESTRIAN BRIDGE	Binod Basnet	TALLAHASSEE LET	OFF STATE HWY SYS/OFF FEDERAL SYS	PEDESTRIAN/WILDLIFE OVERPASS	11/6/2019	9/4/2020	11/20/2020	12/4/2020	12/7/2020	6/23/2021	11/24/2021	3/9/2023	8/31/2022	3/16/2023	4/6/2023	8/7/2023	12/6/2023		9/12/2024
433109.6	SR-9/I-95 FROM BROWARD/PALM BEACH COUNTY LINE TO NORTH OF LINTON BLVD.	Vanita Saini	MISC - NO LETTING	INTRASTATE INTERSTATE	PRELIM ENG FOR FUTURE CAPACITY				12/13/2016											
438386.4	SR-5/US-1 FROM PALMETTO PARK RD TO SR-850/NORTHLAKE BLVD	Adham Naiem	DISTRICT LET	INTRASTATE STATE HIGHWAY	PUBLIC TRANSPORTATION SHELTER	2/25/2021	3/5/2021	5/6/2021	10/15/2021	11/9/2021	2/16/2022	8/23/2022	12/21/2023	5/16/2023	12/29/2023	2/9/2024	6/3/2024			10/7/2025
441758.3	SR-704/OKEECHOBEE BLVD FROM SR-7 TO SR-5/US-1/SOUTH DIXIE HWY	Helen James	TALLAHASSEE LET	INTRASTATE STATE HIGHWAY	PUBLIC TRANSPORTATION SHELTER			5/9/2024	10/18/2024											

Project	Description	PM	Contract Class	Transportation System	Work Mix	Multi-Modal Scoping Form Checklist	Resolution from Agency (For Off-System Projects Only)	Review of Scope with Agency	Execution Date (Design)	Conduct Project Kick-off Meeting	Initial Field Review	Initial Engineering	Public Information Workshop	Constructability Plans	PSE Meeting	Biddability Plans	Production	Letting	LAP Commitment	Construction Notice to Proceed (NTP)
439845.1	SR-715 FROM SR-80 TO W. OF CANAL STREET SOUTH	Kenzot Jasmin	DISTRICT LET	INTRASTATE STATE HIGHWAY	RESURFACING	4/20/2020		7/24/2020	12/11/2020	10/27/2020	1/13/2021	6/8/2021	6/6/2022	12/27/2021	6/13/2022	7/7/2022	11/7/2022	3/3/2023		7/5/2023
441631.1	SR-25/US-27 FROM HENDRY/PALM BEACH COUNTYLINE TO SR-80	Raul Dominguez	TALLAHASSEE LET	INTRASTATE STATE HIGHWAY	RESURFACING	11/24/2017			8/31/2018	10/16/2018	12/11/2018	3/23/2020	7/27/2020	6/8/2020	8/3/2020	8/6/2020	11/2/2020	3/31/2021		9/27/2021
441632.1	SR-802/LAKE WORTH ROAD FR RAULERSON DR TO PALM BEACH STATE COLLEGE ENT	Scott Thurman	TALLAHASSEE LET	INTRASTATE STATE HIGHWAY	RESURFACING	2/28/2019		8/1/2019	8/14/2018	10/22/2019	6/3/2020	3/23/2020	11/19/2020	8/21/2020	11/3/2020	12/1/2020	4/5/2021	8/25/2021		12/1/2021
441633.1	SR-882/FOREST HILL BLVD FR SR-7/US-441 TO PINEHURST DRIVE	Brad Salisbury	DISTRICT LET	INTRASTATE STATE HIGHWAY	RESURFACING	2/12/2018		6/29/2018	8/1/2018	7/17/2019	5/16/2019	11/21/2019		5/14/2020	7/9/2020	7/31/2020	11/2/2020	3/5/2021		5/4/2021
443994.1	SR-15/US-441 FROM SOUTH OF SHIRLEY DR TO EAST MAIN STREET	Damaris Williams	TALLAHASSEE LET	INTRASTATE STATE HIGHWAY	RESURFACING	1/10/2019		5/2/2019	7/29/2019	8/23/2019	5/6/2020	7/14/2020	3/2/2021	12/24/2020	3/9/2021	4/8/2021	8/2/2021	12/1/2021		3/25/2022
444477.1	SR-A1A FROM SOUTH OF GRAND BAY CT TO SOUTH OF LINTON BLVD	Brad Salisbury	DISTRICT LET	INTRASTATE STATE HIGHWAY	RESURFACING	4/20/2020		8/5/2020	8/14/2020	10/12/2020	4/6/2021	6/18/2021	12/27/2022	3/15/2022	11/28/2022	1/5/2023	5/1/2023	9/1/2023		12/7/2023
446097.1	SR-710/BEELINE HWY FROM E OF PRATT & WHITNEY TO E OF RAILROAD TRACKS	Thuc Le	DISTRICT LET	INTRASTATE STATE HIGHWAY	RESURFACING	9/10/2020		11/20/2020	12/4/2020	8/13/2020	9/28/2020	2/18/2021	1/19/2022	8/19/2021	1/26/2022	2/4/2022	6/6/2022	10/7/2022		1/5/2023
446099.1	SR-5/US-1 FROM N QUADRILLE BLVD TO PALM BEACH LAKES BLVD	Haiyan Ou	DISTRICT LET	INTRASTATE STATE HIGHWAY	RESURFACING	4/20/2020		7/22/2020	7/10/2020	8/6/2020	8/4/2020	5/17/2021		2/9/2022	6/6/2022	7/7/2022	11/7/2022	3/3/2023		6/7/2023
446100.1	SR-80 FROM SR-25/US-27 TO EAST OF GLADES GLEN DRIVE	Kenzot Jasmin	DISTRICT LET	INTRASTATE STATE HIGHWAY	RESURFACING	4/20/2020		7/24/2020	12/11/2020	9/30/2020	12/15/2020	5/11/2021	5/9/2022	11/29/2021	5/16/2022	6/9/2022	10/3/2022	2/3/2023		6/5/2023
446101.1	SR-80/US-98 FROM EAST OF PARKER AVE TO WEST OF WASHINGTON RD	Alexander Estrada	DISTRICT LET	INTRASTATE STATE HIGHWAY	RESURFACING	3/18/2020		6/11/2020	7/22/2020	8/5/2020	8/11/2020	3/18/2021	1/20/2022	9/2/2021	1/27/2022	2/7/2022	6/6/2022	10/7/2022		1/5/2023
446102.1	SR-15 FROM N OF 1ST ST TO PALM BEACH/MARTIN COUNTY LINE	Helen James	DISTRICT LET	INTRASTATE STATE HIGHWAY	RESURFACING	1/21/2020		4/30/2020	9/4/2020	11/4/2020	12/22/2020	5/18/2021	4/4/2022	11/3/2021	4/11/2022	5/4/2022	9/6/2022	1/6/2023		4/4/2023
446103.1	SR-809/MILITARY TRAIL FROM SOUTH OF DEVONS RD TO NORTH OF FLAG DR	Claudia Vinitskiy-Calvo	DISTRICT LET	INTRASTATE STATE HIGHWAY	RESURFACING	4/20/2020		8/25/2020	9/4/2020	10/7/2020	2/4/2021	6/8/2021	6/20/2022	12/10/2021	6/27/2022	7/8/2022	11/7/2022	3/3/2023		7/5/2023
446104.1	SR-802/LAKE AVE/LUCERNE AVE FROM EAST OF A ST TO EAST OF GOLFPVIEW RD	July Jimenez	DISTRICT LET	INTRASTATE STATE HIGHWAY	RESURFACING	3/9/2020		7/1/2020	8/7/2020	8/28/2020	2/23/2021	5/6/2021	8/3/2022	2/1/2022	7/19/2022	8/11/2022	12/5/2022	3/3/2023		7/5/2023

Project	Description	PM	Contract Class	Transportation System	Work Mix	Multi-Modal Scoping Form Checklist	Resolution from Agency (For Off-System Projects Only)	Review of Scope with Agency	Execution Date (Design)	Conduct Project Kick-off Meeting	Initial Field Review	Initial Engineering	Public Information Workshop	Constructability Plans	PSE Meeting	Biddability Plans	Production	Letting	LAP Commitment	Construction Notice to Proceed (NTP)
446105.1	SR-729/STATE MARKET RD FROM SR-15 TO US-441/E MAIN ST	Raul Dominguez	DISTRICT LET	INTRASTATE STATE HIGHWAY	RESURFACING	6/15/2020		8/25/2020	9/4/2020	7/29/2020	10/9/2020	3/10/2021	3/8/2022	9/23/2021	3/15/2022	4/7/2022	8/1/2022	12/2/2022		4/4/2023
446173.1	SR-5/N FEDERAL HWY FROM SOUTH OF 10TH AVE SOUTH TO 6TH AVE NORTH	Alexander Estrada	DISTRICT LET	INTRASTATE STATE HIGHWAY	RESURFACING	3/18/2020		8/31/2020	9/11/2020	1/14/2021	4/16/2021	10/22/2021	2/24/2023	7/18/2022	3/3/2023	4/6/2023	8/7/2023	12/1/2023		3/5/2024
446174.1	SR-786/PGA BLVD FROM EAST OF SR-9/I-95 TO E OF FAIRCHILD GARDENS AVE	Damaris Williams	DISTRICT LET	INTRASTATE STATE HIGHWAY	RESURFACING	3/18/2020		6/29/2020	7/10/2020	11/16/2020	2/16/2021	8/23/2021	12/22/2022	5/16/2022	12/30/2022	2/3/2023	6/5/2023	10/6/2023		1/4/2024
446175.1	SR-A1A FROM N OF EMERALDA BCH WAY TO SOUTH OF SR-704/ROYAL PALM WAY	Kenzot Jasmin	DISTRICT LET	INTRASTATE STATE HIGHWAY	RESURFACING	9/10/2020		11/20/2020	12/4/2020	1/28/2021	4/9/2021	9/2/2021	8/31/2022	3/24/2022	9/8/2022	10/3/2022	2/6/2023	10/6/2023		1/4/2024
446176.1	SR-A1A FROM S OF JOHN D MACARTHUR ENTRANCE TO PORTAGE LANDING NORTH	Anson Sonnett	DISTRICT LET	INTRASTATE STATE HIGHWAY	RESURFACING	12/7/2020		2/18/2021	3/1/2021	3/30/2021	6/10/2021	11/3/2021	11/1/2022	5/24/2022	11/8/2022	12/6/2022	4/3/2023	8/4/2023		11/7/2023
446177.1	SR-7 FROM NORTH OF SR-80/SOUTHERN BLVD TO SR-704/OKEECHOBEE BLVD	July Jimenez	DISTRICT LET	INTRASTATE STATE HIGHWAY	RESURFACING	1/2/2020			7/28/2020	9/30/2020	12/15/2020	5/11/2021	5/9/2022	11/29/2021	5/16/2022	6/9/2022	10/3/2022	2/22/2023		5/26/2023
446179.1	SR-704/OKEECHOBEE BLVD FROM TAMARIND AVENUE TO WEST OF LAKEVIEW AVENUE	Binod Basnet	DISTRICT LET	INTRASTATE STATE HIGHWAY	RESURFACING	9/14/2020		11/24/2020	5/7/2021	6/4/2021	8/23/2021	3/4/2022	5/26/2023	11/22/2022	6/5/2023	7/6/2023	11/6/2023	3/1/2024		6/5/2024
446180.1	SR-715/SW 16TH STREET FROM SR-80 TO SOUTH OF PALM STREET	Helen James	DISTRICT LET	INTRASTATE STATE HIGHWAY	RESURFACING				3/8/2021			12/6/2021	11/1/2022	5/24/2022		12/6/2022	4/3/2023	8/4/2023		11/7/2023
446374.1	SR-700/CONNERS HWY FROM NORTH OF 1ST ST TO WEST OF SR-80	Anson Sonnett	DISTRICT LET	INTRASTATE STATE HIGHWAY	RESURFACING	7/20/2020		9/24/2020	3/5/2021	3/22/2021	5/10/2021	10/4/2021	8/4/2022	2/25/2022	8/11/2022	9/6/2022	1/3/2023	7/7/2023		10/4/2023
446092.1	OKEECHOBEE BLVD FROM A ROAD TO FOLSOM ROAD	Mya Williams	LOCAL AGCY PGM (LAP)	NON-INTRASTATE OFF STATE HIGHW	ROUNDABOUT					6/8/2022							10/2/2023		2/2/2024	
439929.1	SR-25/US-27 FROM MP 12.599 TO SOUTH OF SOUTH BAY MP 25.854	Raul Dominguez	TALLAHASSEE LET	INTRASTATE STATE HIGHWAY	SAFETY PROJECT	9/30/2017		1/2/2017	8/24/2018	10/25/2018	2/1/2019	11/15/2019		6/29/2020	8/11/2020	8/20/2020	12/7/2020	3/31/2021		6/28/2021
441776.1	SR-9/I-95 FROM S. OF 10TH AVE N. TO SR-882/FOREST HILL BOULEVARD	Vanita Saini	TALLAHASSEE LET	INTRASTATE INTERSTATE	SAFETY PROJECT	7/16/2019			1/17/2020	2/27/2020	7/27/2020	10/5/2020	5/6/2021	3/1/2021	5/10/2021	6/10/2021	10/4/2021	1/26/2022		4/29/2022

Project	Description	PM	Contract Class	Transportation System	Work Mix	Multi-Modal Scoping Form Checklist	Resolution from Agency (For Off-System Projects Only)	Review of Scope with Agency	Execution Date (Design)	Conduct Project Kick-off Meeting	Initial Field Review	Initial Engineering	Public Information Workshop	Constructability Plans	PSE Meeting	Biddability Plans	Production	Letting	LAP Commitment	Construction Notice to Proceed (NTP)
441527.1	NORTHMORE NEIGHBORHOOD VARIOUS LOCATIONS	Mya Williams	LOCAL AGCY PGM (LAP)	OFF STATE HWY SYS/OFF FED SYS	SIDEWALK					3/30/2020							8/2/2021		12/3/2021	
444367.1	BRIDGEMAN DRIVE, WELLINGTON ROAD & LONGWOOD ROAD VARIOUS LOCATIONS	Mya Williams	LOCAL AGCY PGM (LAP)	OFF STATE HWY SYS/OFF FED SYS	SIDEWALK					7/17/2019							4/5/2021		8/6/2021	
446077.1	SEMINOLE BLVD FROM OSWEGO AVE TO OKEECHOBEE BLVD	Mya Williams	LOCAL AGCY PGM (LAP)	OFF STATE HWY SYS/OFF FED SYS	SIDEWALK					1/7/2021							5/2/2022		9/2/2022	
444366.1	CR-A1A/OCEAN DR FROM N OF DONALD ROSS ROAD TO S OF INDIANTOWN ROAD	Mya Williams	LOCAL AGCY PGM (LAP)	NON-INTRASTATE OFF STATE HIGHW	SIGNING/PAVEMENT MARKINGS					7/17/2019							5/3/2021		8/6/2021	
446084.1	CITY OF PALM BEACH GARDENS VARIOUS LOCATIONS	Mya Williams	LOCAL AGCY PGM (LAP)	NON-INTRASTATE OFF STATE HIGHW	SIGNING/PAVEMENT MARKINGS					4/7/2021							8/1/2022		12/2/2022	
444379.1	CITY OF BOCA RATON VARIOUS LOCATIONS	Mya Williams	LOCAL AGCY PGM (LAP)	NON-INTRASTATE OFF STATE HIGHW	TRAFFIC CONTROL DEVICES/SYSTEM					1/7/2020							8/2/2021		12/3/2021	
441775.1	SR-805/DIXIE HWY FROM EB SR-802/LAKE AVE TO WB SR-802/LUCERNE AVE	Alexander Estrada	TALLAHASSEE LET	INTRASTATE STATE HIGHWAY	TRAFFIC SIGNAL UPDATE	5/15/2019			10/23/2019	11/19/2019	1/20/2020		4/15/2021	2/11/2021	4/22/2021	6/10/2021	10/4/2021	1/26/2022		6/27/2022