



# SW 18<sup>th</sup> Street Sidewalk

City of Boca Raton  
FY 18 Transportation Alternatives

Andrew Meyer  
Transportation Analyst





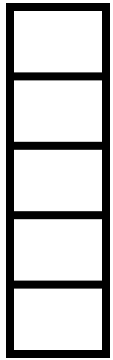
# Contents

- Scope
- Existing Conditions
- Proposed Plans + Sections
- Cost Estimate
- Benefits
- Support
- Q/A

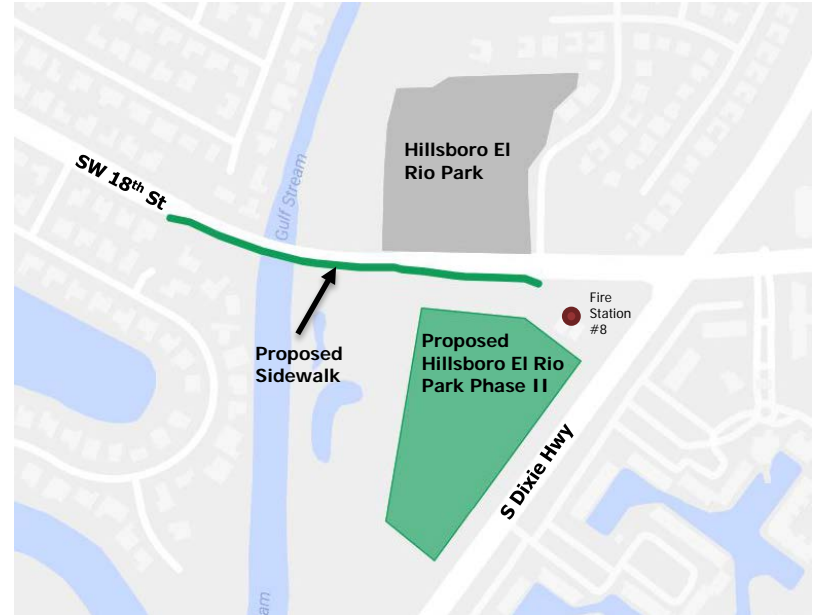
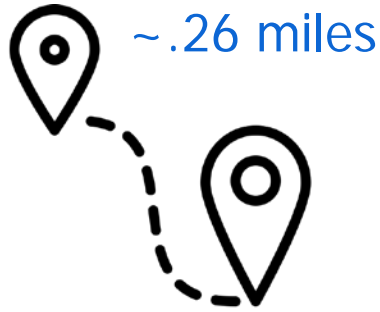




# Scope



Six-foot  
sidewalk

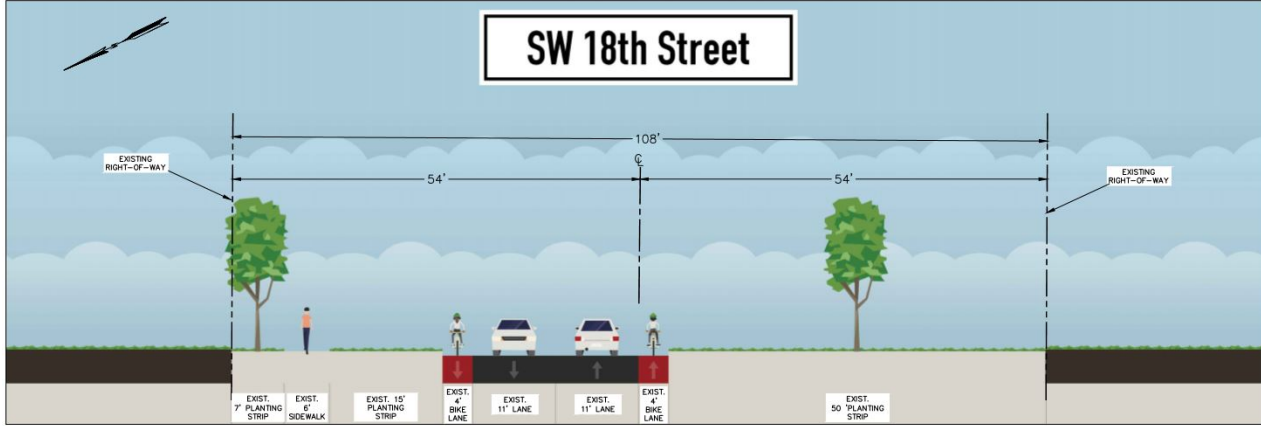


South side of SW 18<sup>th</sup> Street  
from bridge to proposed park



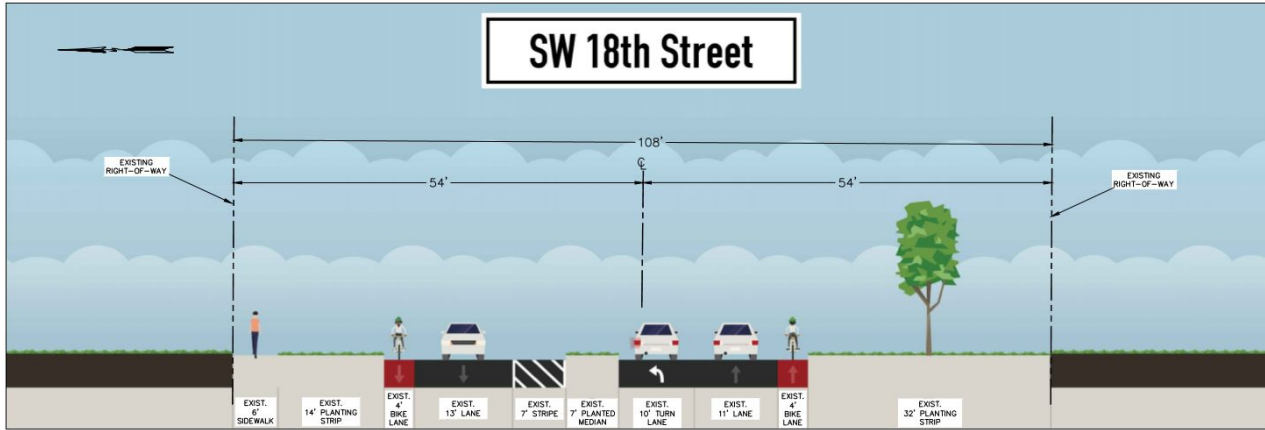


# Existing Conditions



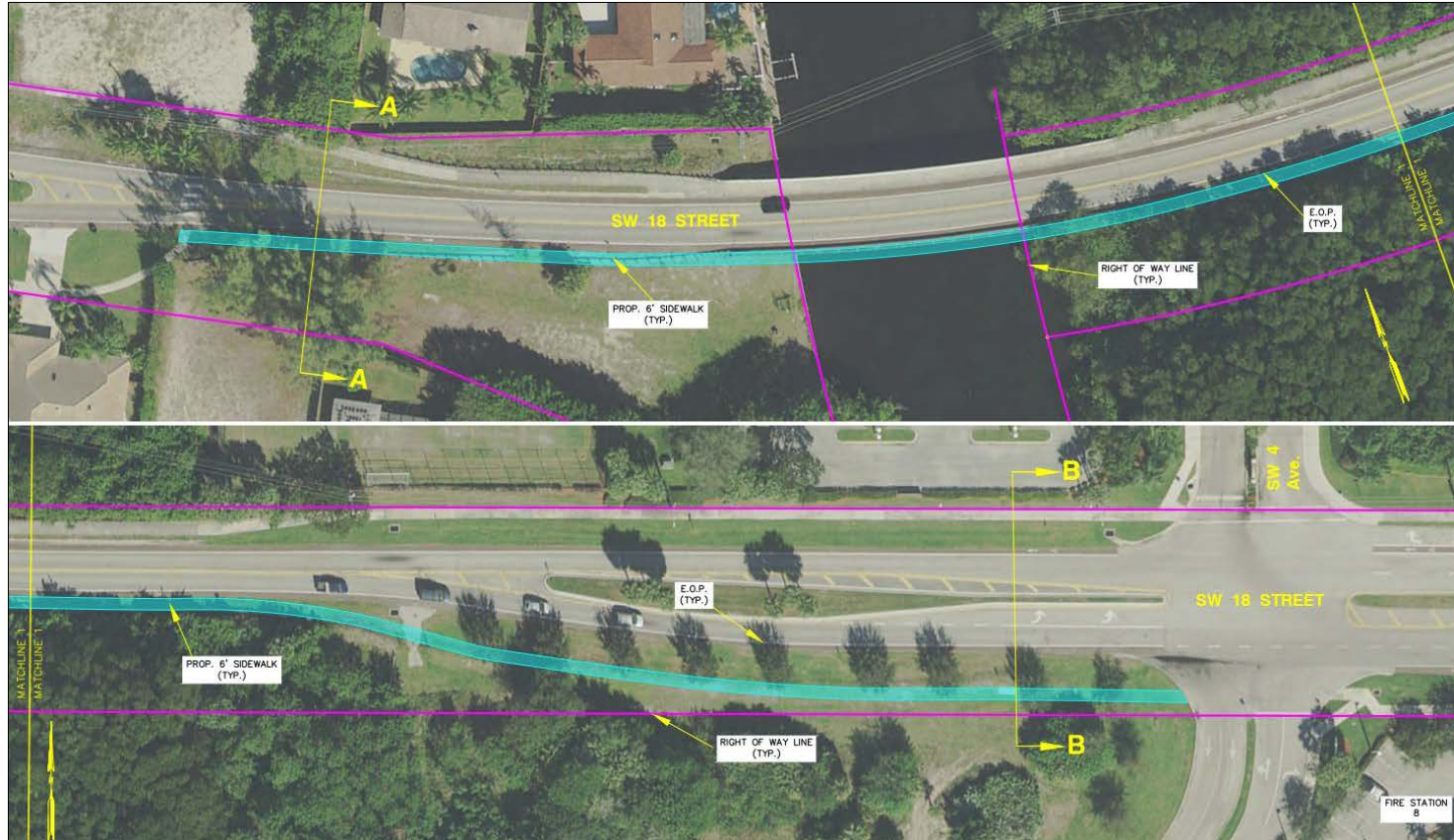


# Existing Conditions



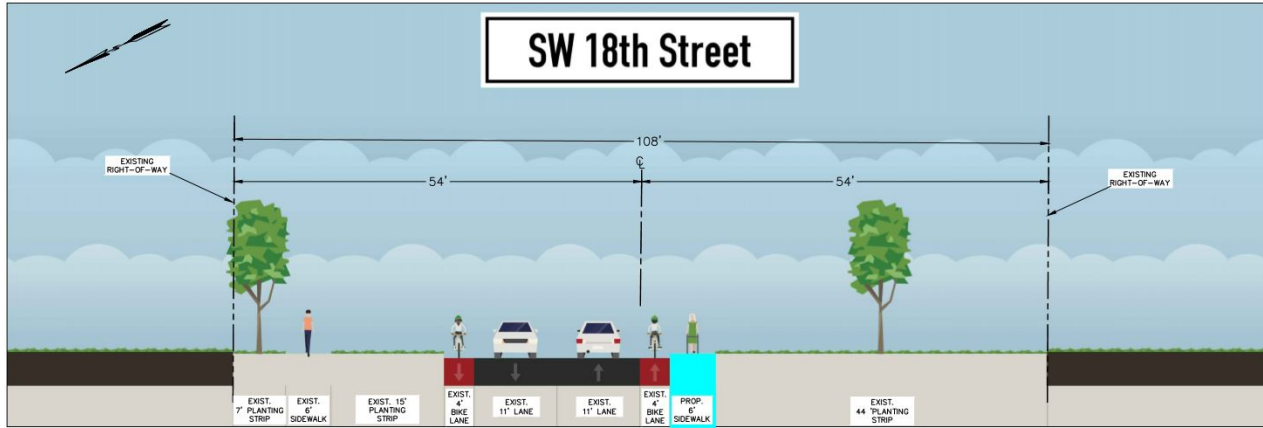


# Proposed | Plan



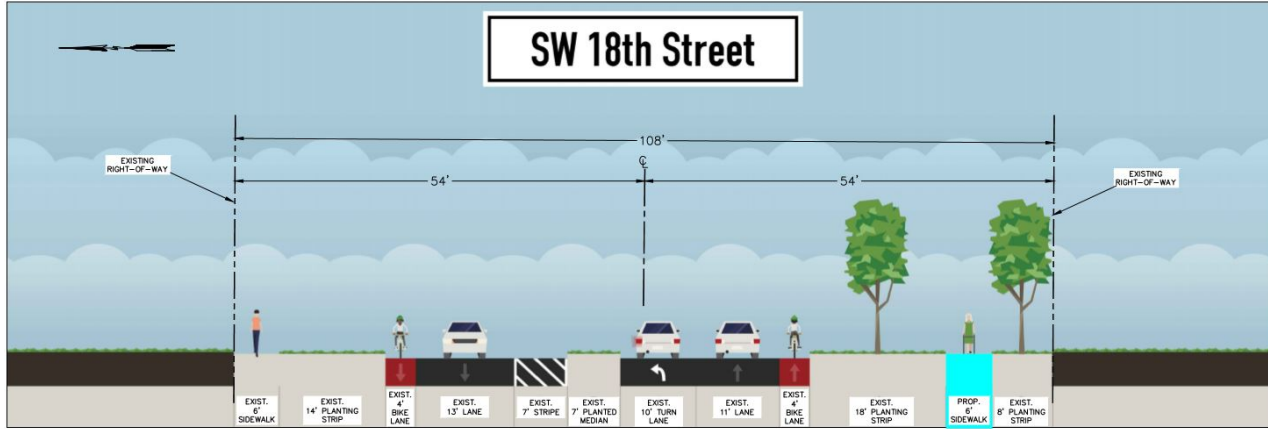


# Proposed | Section





# Proposed | Section







# Cost Estimate

Item Description	Estimated Cost
General Items	\$ 263,000
Demolition	\$ 50,000
Pedestrian Bridge	\$ 720,000
On-Site Items	\$ 230,500
Signing + Pavement Markings	\$ 3,000
Utility Adjustments	\$ 10,000
Drainage Adjustments	\$ 16,000
Irrigation	\$ 20,000
Landscaping	\$ 60,000
FDOT Support + Oversight	\$ 49,375
CEI	\$ 13,560
Contingency	\$ 262,500

<b>Total Estimated Project Cost</b>	\$ 1,637,932
<b>Total Estimated Local Contribution</b>	\$ 389,060

TAP Funds Requested

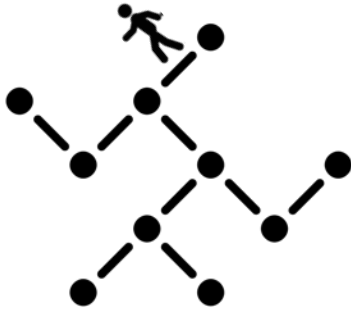
**\$1,248,872**





# Benefits

Fills gap in  
pedestrian  
network

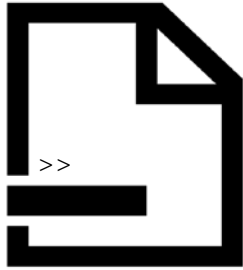


Connects residential  
to recreation +  
Fire Rescue Services





# Support



City Council  
Resolution of  
Support



Citizens' Pedestrian  
and Bikeway  
Advisory Board



# Thank you!

## Any questions?

Andrew Meyer

Transportation Analyst

[Ameyer@MyBoca.us](mailto:Ameyer@MyBoca.us)

561.416.3375

