

COUNTY COMMISSION DISTRICT 6

QUICK FACTS



204,404 Residents



\$67,974 Household Income



4.89% Growth from 2010



58,068 Households



50 Median Age



43.6% Traditionally Underserved

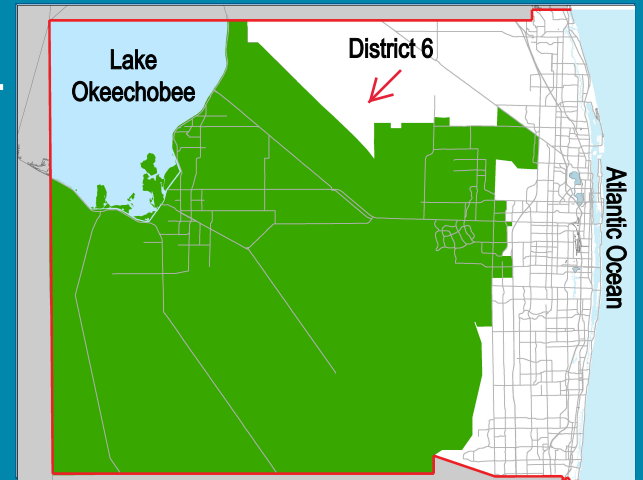


83.2% HS/GED
28.2% Bachelors

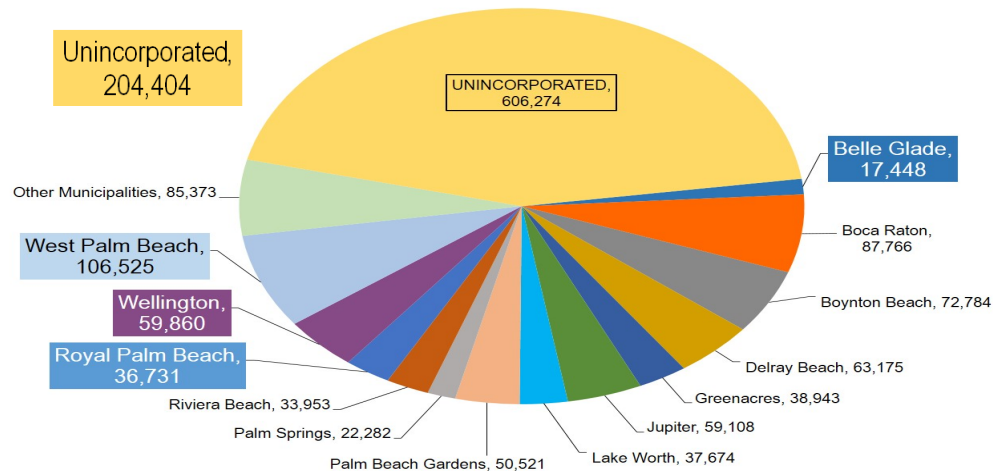


86% Labor Force

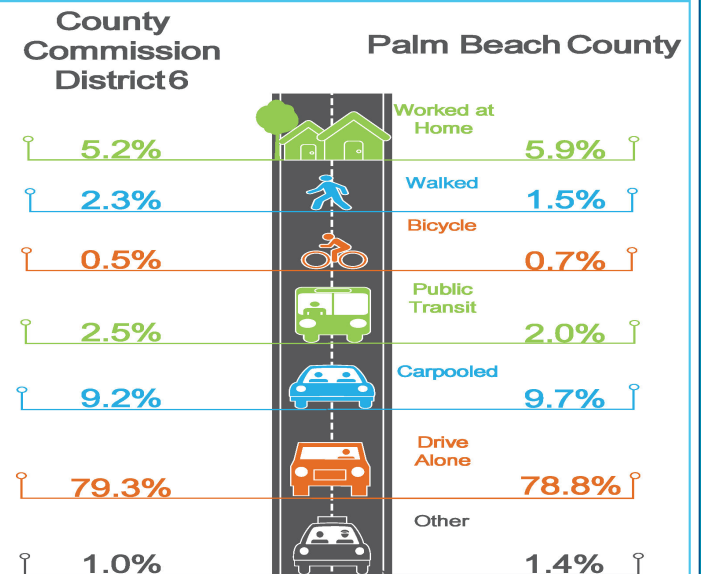
Overview Map



Countywide Population 1,422,789



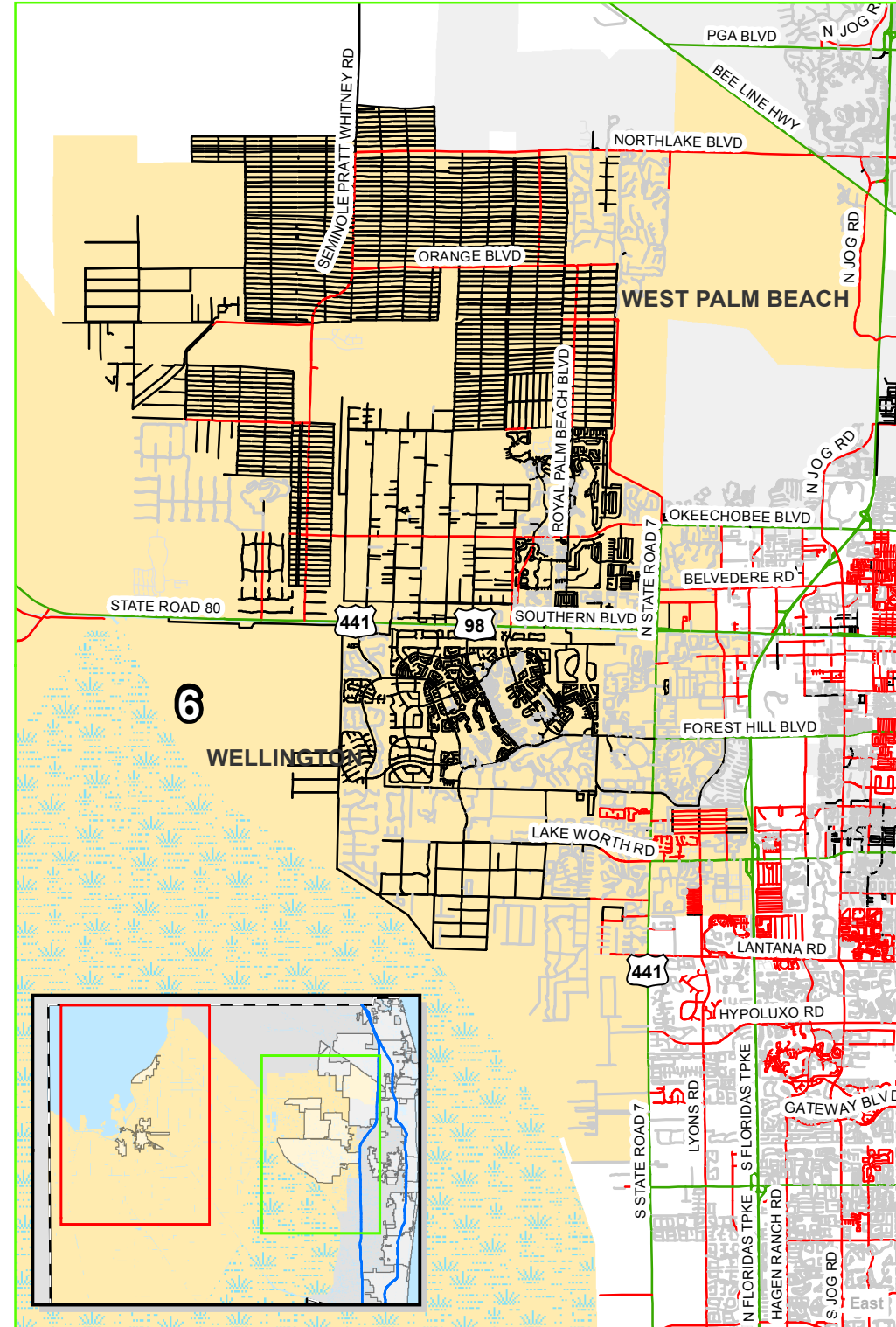
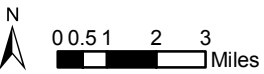
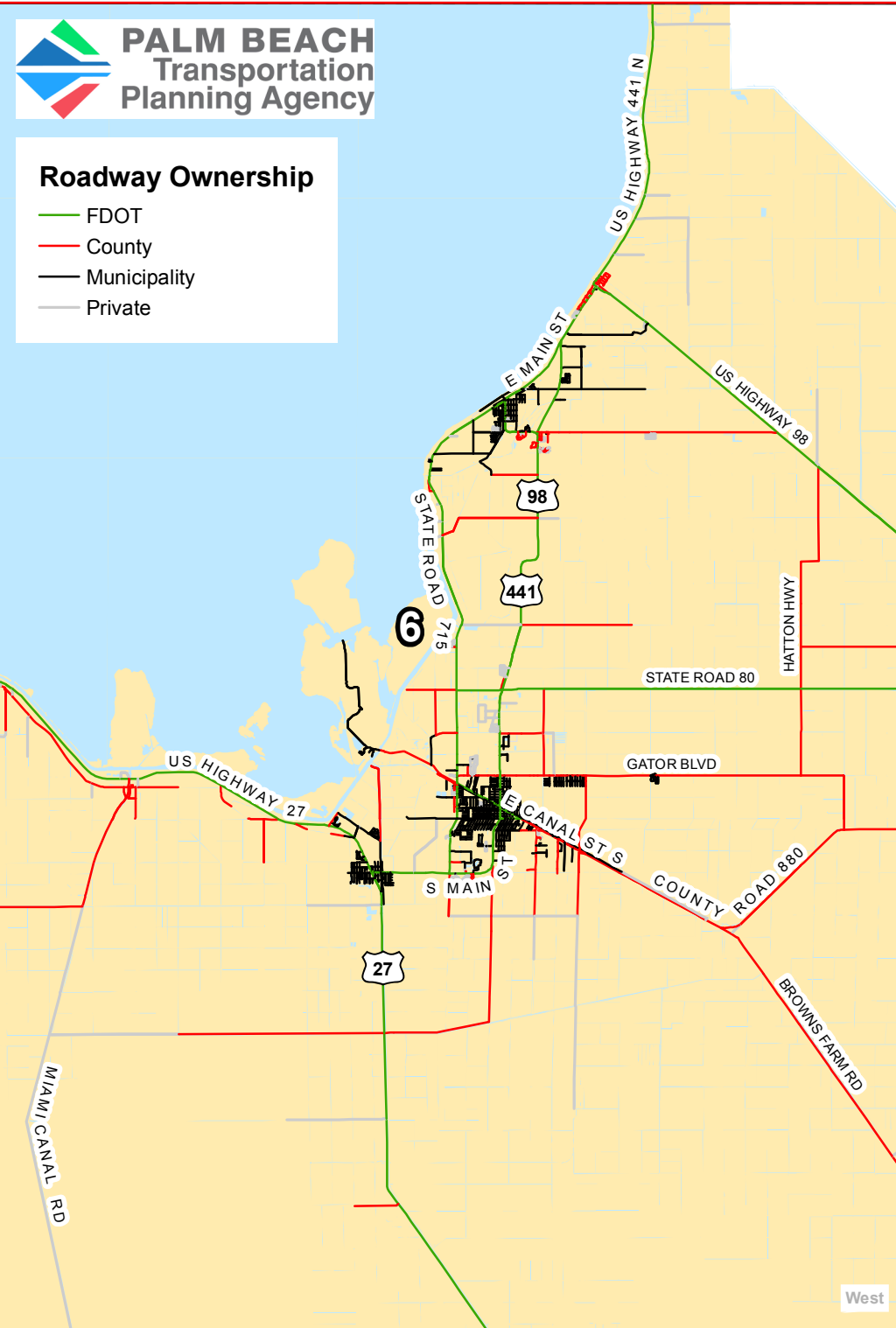
Commuter Mode of Choice



Data Source: American Community Survey, 2015

Roadway Ownership

- FDOT
- County
- Municipality
- Private

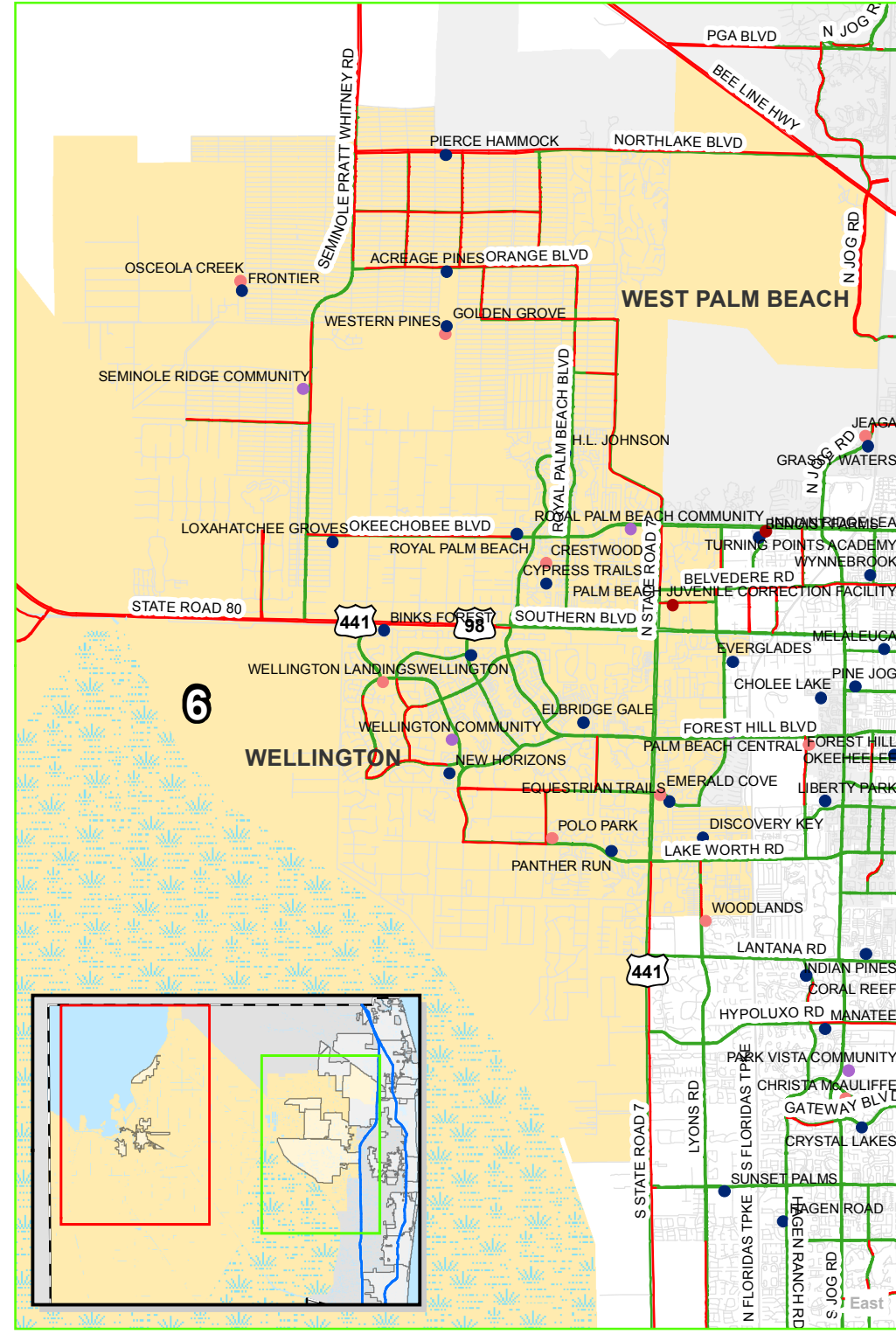
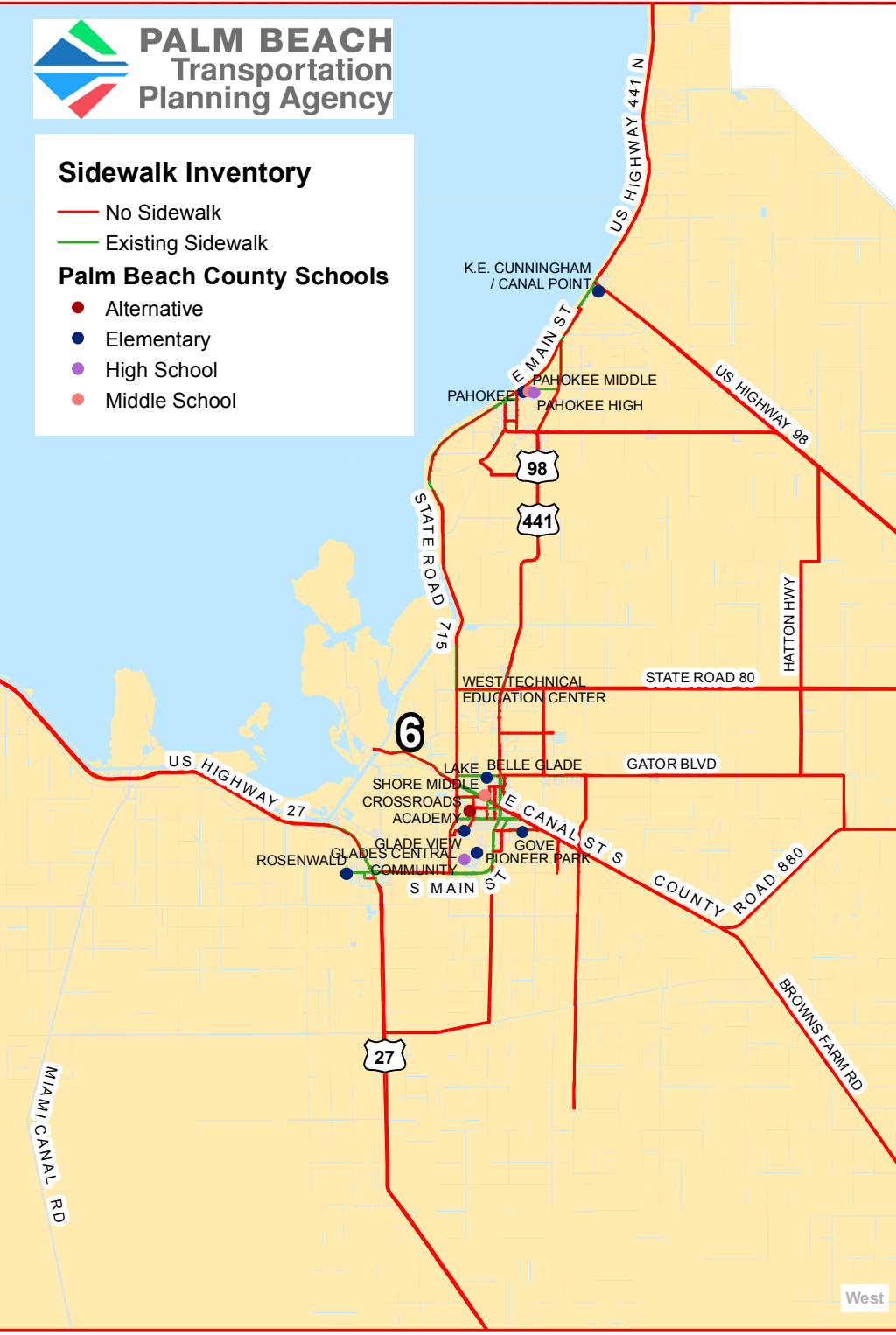


Sidewalk Inventory

- No Sidewalk
- Existing Sidewalk

Palm Beach County Schools

- Alternative
- Elementary
- High School
- Middle School



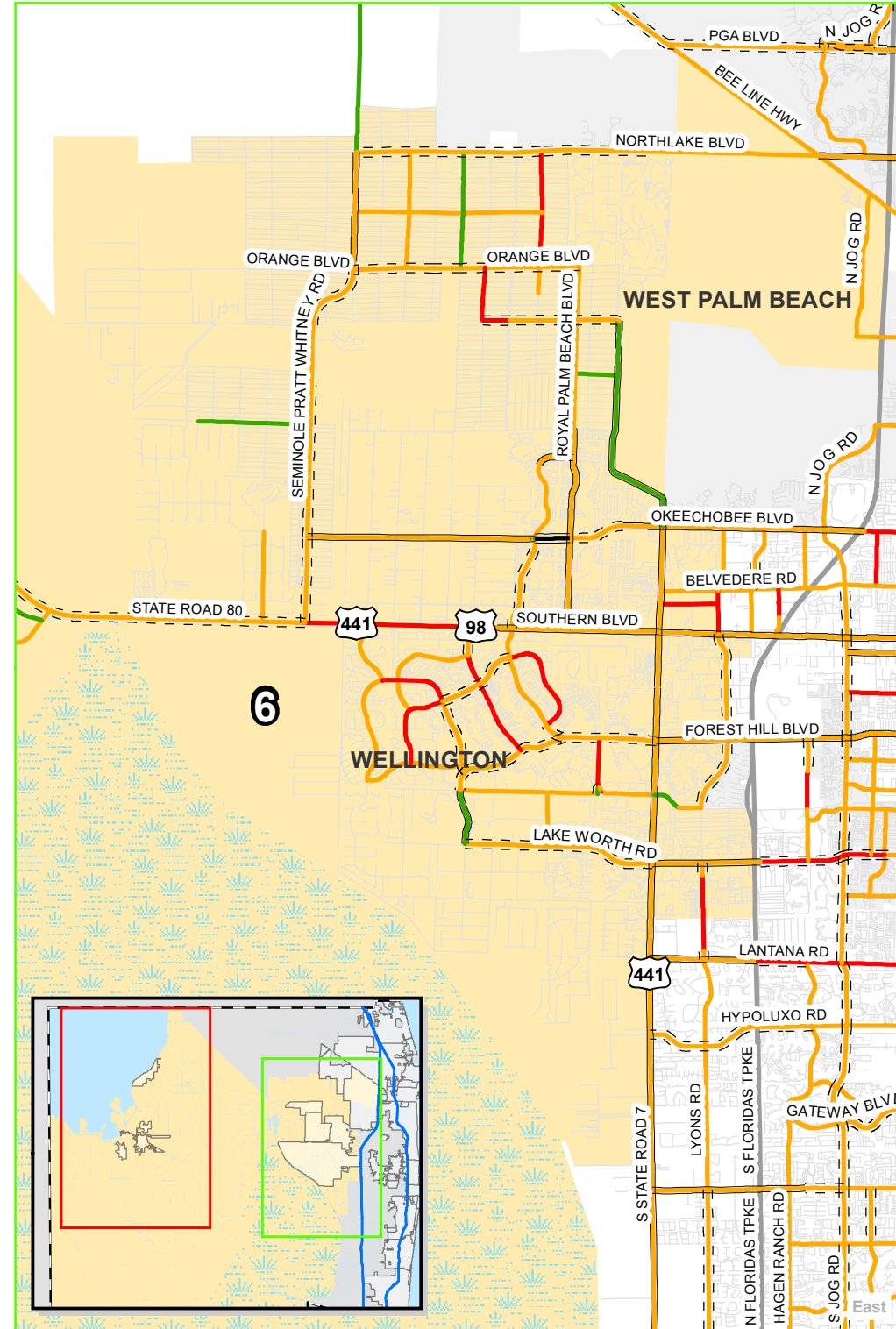
Bike Suitability

Suitability

- Caution
- Fair
- Good

Facility Type

- Buffered
- Designated
- Undesignated



Palm Tran

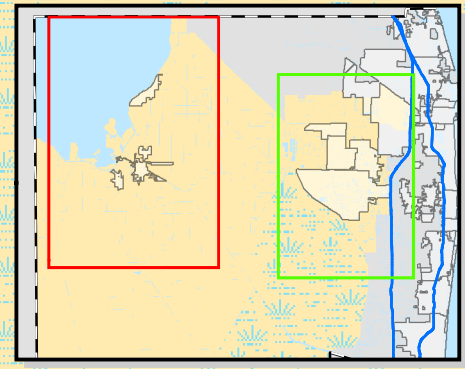
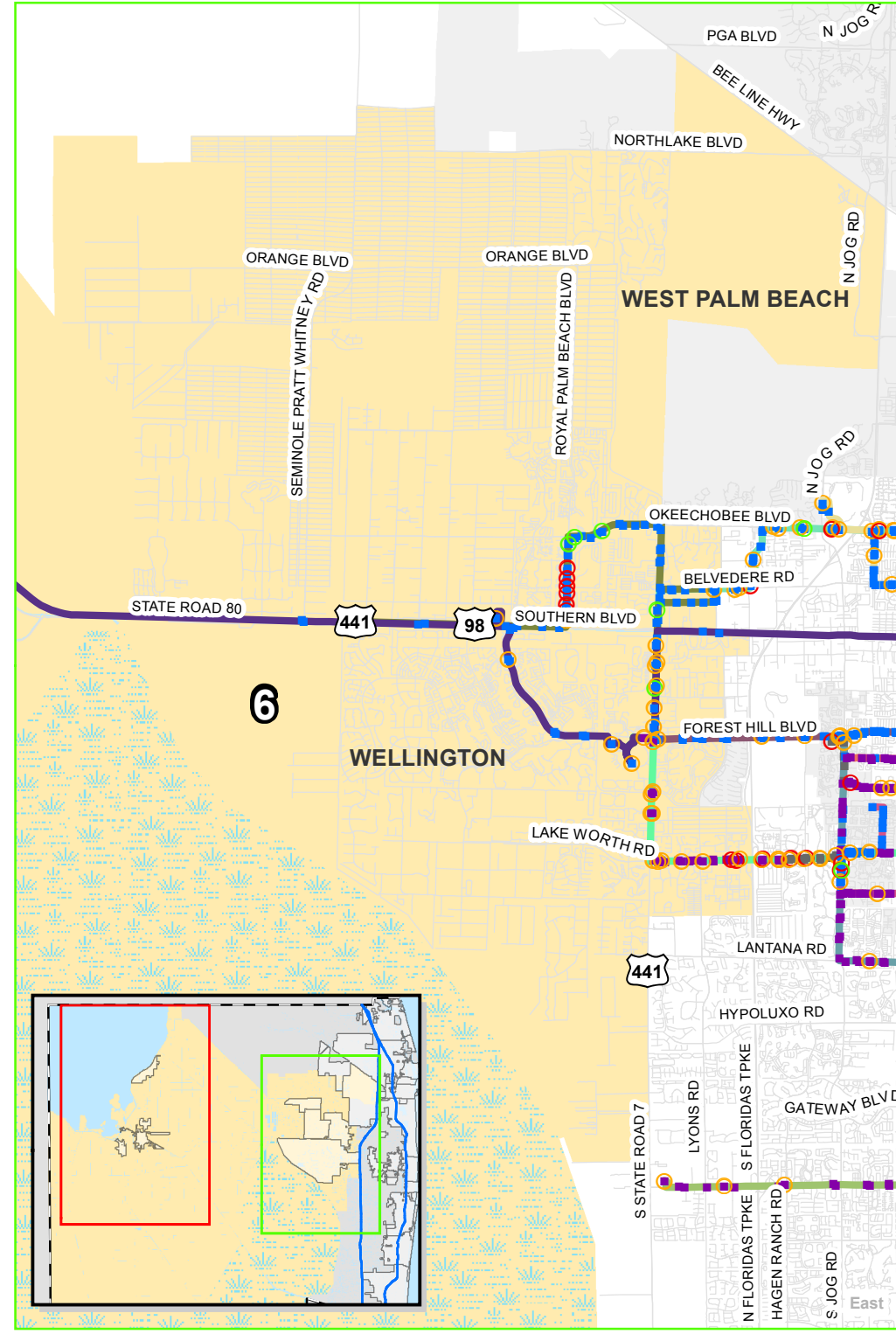
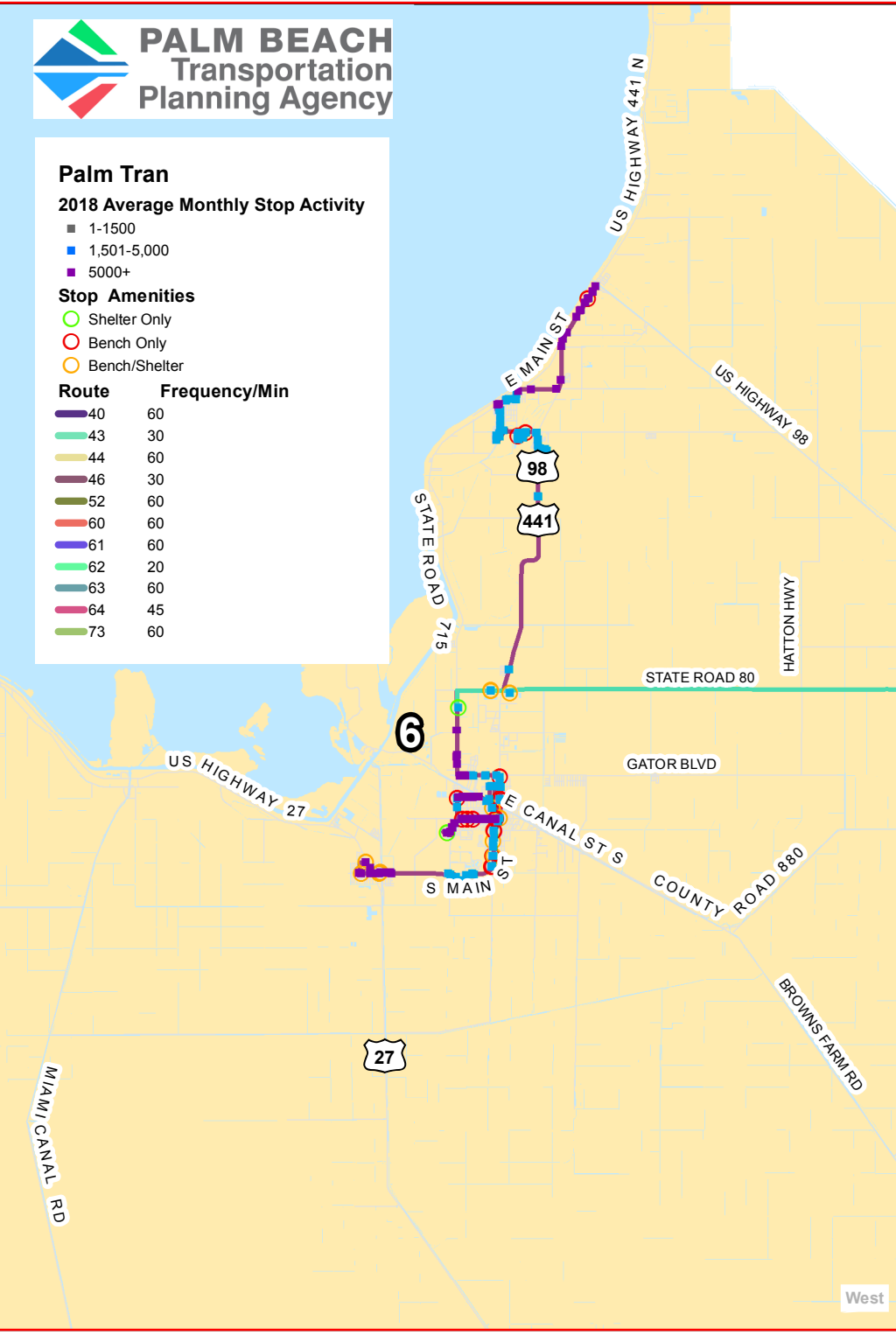
2018 Average Monthly Stop Activity

- 1-1500
- 1,501-5,000
- 5000+

Stop Amenities

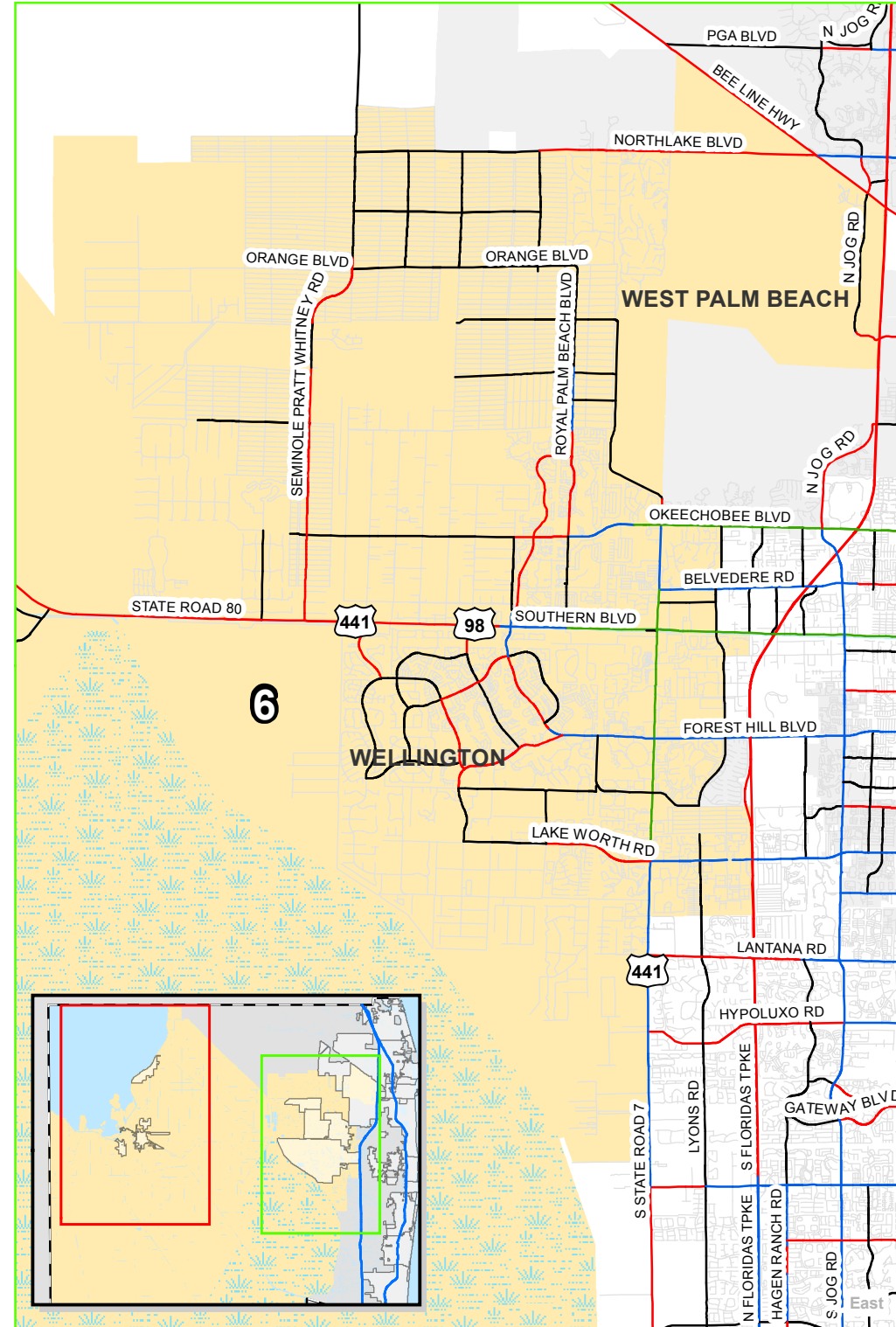
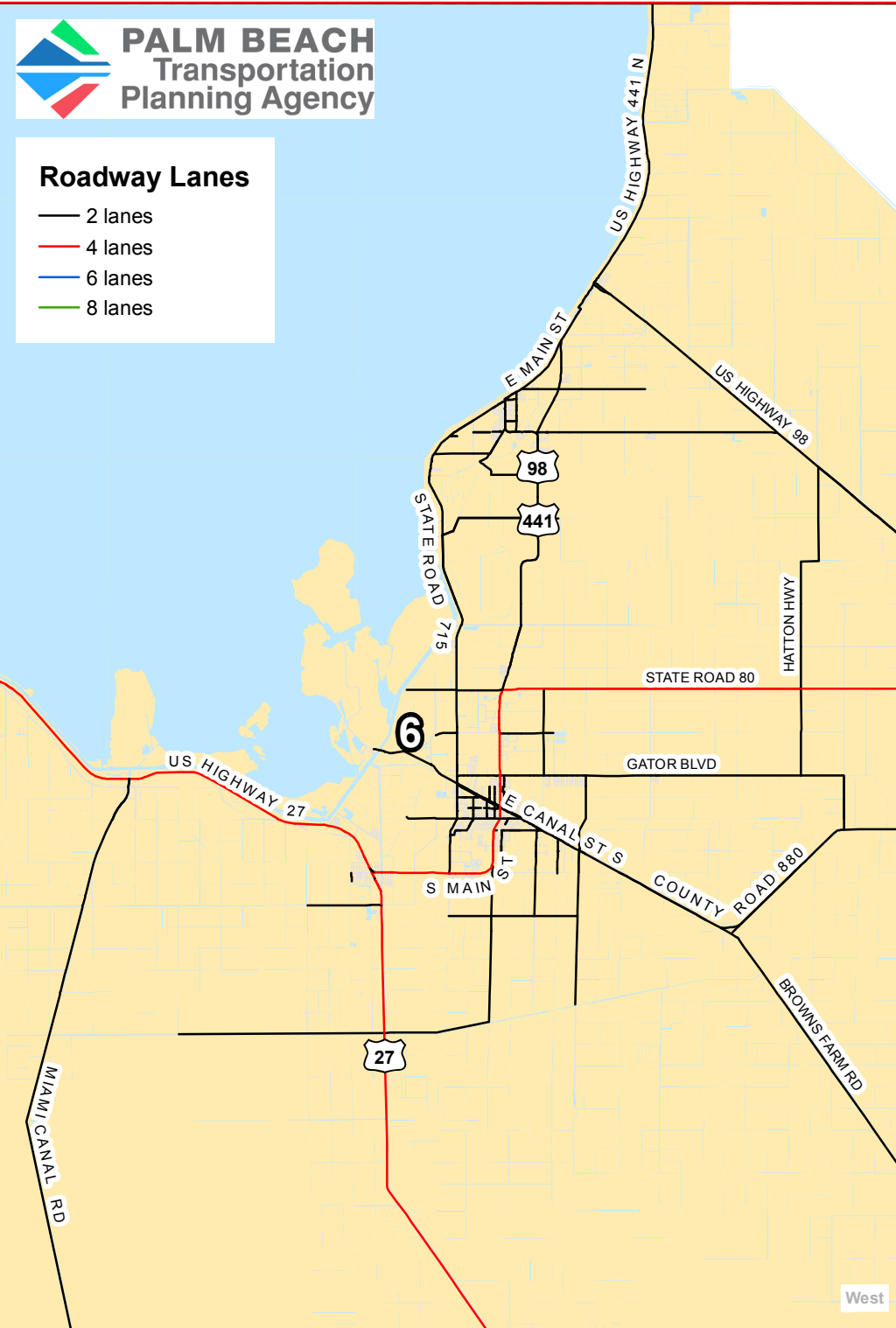
- Shelter Only
- Bench Only
- Bench/Shelter

Route	Frequency/Min
40	60
43	30
44	60
46	30
52	60
60	60
61	60
62	20
63	60
64	45
73	60



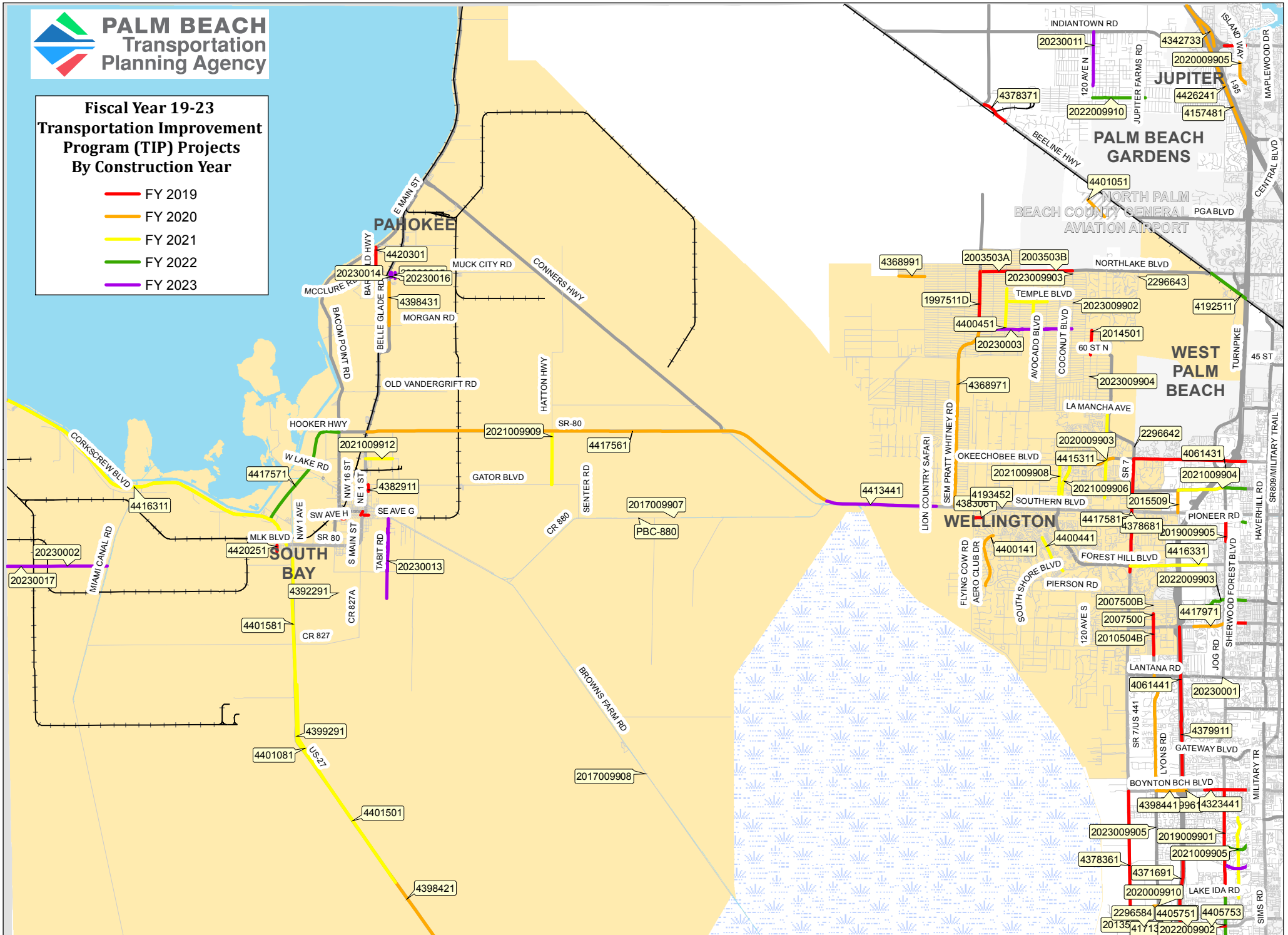
Roadway Lanes

- 2 lanes
- 4 lanes
- 6 lanes
- 8 lanes



**Fiscal Year 19-23
Transportation Improvement
Program (TIP) Projects
By Construction Year**

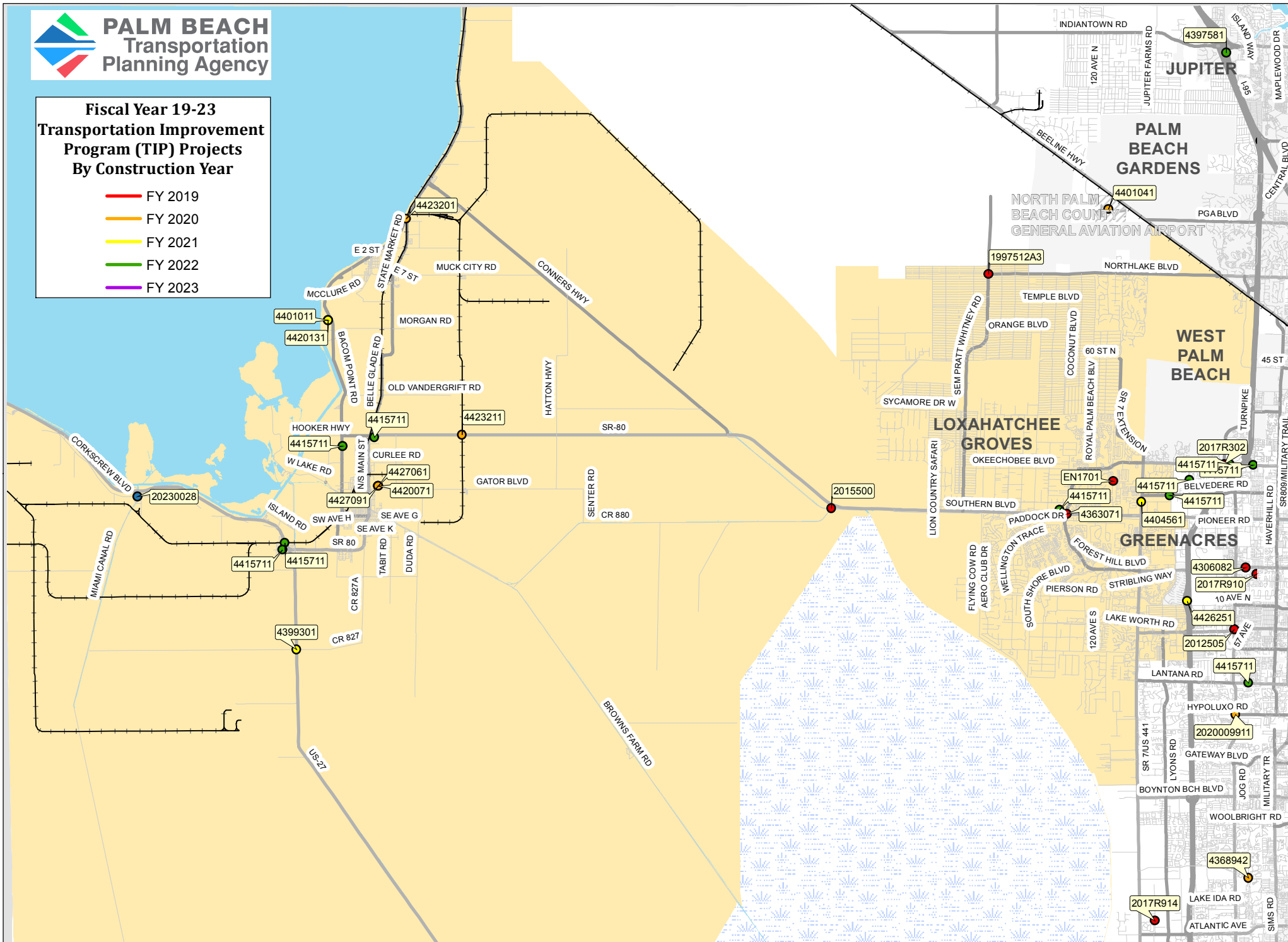
- FY 2019
- FY 2020
- FY 2021
- FY 2022
- FY 2023





Fiscal Year 19-23 Transportation Improvement Program (TIP) Projects By Construction Year	
2019	1
2020	1
2021	1
2022	1
2023	1
2024	1
2025	1
2026	1
2027	1
2028	1
2029	1
2030	1
2031	1
2032	1
2033	1
2034	1
2035	1
2036	1
2037	1
2038	1
2039	1
2040	1
2041	1
2042	1
2043	1
2044	1
2045	1
2046	1
2047	1
2048	1
2049	1
2050	1
2051	1
2052	1
2053	1
2054	1
2055	1
2056	1
2057	1
2058	1
2059	1
2060	1
2061	1
2062	1
2063	1
2064	1
2065	1
2066	1
2067	1
2068	1
2069	1
2070	1
2071	1
2072	1
2073	1
2074	1
2075	1
2076	1
2077	1
2078	1
2079	1
2080	1
2081	1
2082	1
2083	1
2084	1
2085	1
2086	1
2087	1
2088	1
2089	1
2090	1
2091	1
2092	1
2093	1
2094	1
2095	1
2096	1
2097	1
2098	1
2099	1
2100	1

- FY 2019
— FY 2020
— FY 2021
— FY 2022
— FY 2023



0 5 10 Miles

Palm Beach TPA Transportation Improvement Program (TIP) FY 2019-2023

Projects in Commission District 6

Funds are shown in \$1,000s

Project #	Location	Description	CST Fiscal Year	Federal	State	Local	TIP Total
2007500	LYONS RD. FROM LAKE WORTH RD. TO S OF L.W.D.D L-11 CANAL	WIDEN TO 3 LANES	2019	\$0	\$0	\$2,500	\$2,500
2014501	ROYAL PALM BEACH FROM 60TH ST TO S OF ORANGE BLVD	WIDEN TO 5 LANES	2019	\$0	\$0	\$5,500	\$5,800
2015500	CR 880 (OLD SR 80) OVER C-51 CANAL	BRIDGE REPLACEMENT	2019	\$0	\$0	\$6,200	\$6,300
2015509	BENOIST FARMS RD. FROM SOUTHERN BLVD/SR-80 TO BELVEDERE RD.	WIDEN TO 3 LANES	2020	\$0	\$0	\$5,200	\$5,900
2296642	SR-7/US-441 FROM OKEECHOBEE BLVD/SR-704 TO TO 60TH STREET	WIDEN FROM 2-LANE TO 4-LANE DIVIDED HIGHWAY.	2018	\$7,062	\$7,630	\$0	\$16,386
2296643	SR-7 FROM 60TH STREET TO NORTHLAKE BLVD.	CONSTRUCT NEW 2-LANE ROADWAY.	2018	\$4,813	\$46,942	\$0	\$51,755
4061441	FLORIDA TPK WIDENING LANTANA PLAZA-LAKE WORTH RD	WIDEN FLORIDA'S TURNPIKE FROM 4 LANES TO 6 LANES FROM N OF BOYNTON BEACH BLVD TO LAKE WORTH RD.	2019	\$0	\$0	\$0	\$207,887
4192511	BEELINE HWY/SR-710 FROM NORTHLAKE BLVD TO BLUE HERON BLVD	WIDEN FROM 4 LANES TO 6 LANES.	2022	\$28,612	\$65,108	\$0	\$126,177
4193452	SOUTHERN BLVD/SR-80 FROM W OF LION COUNTRY SAFARI RD TO FOREST HILL/CRESTWOOD BLVD.	WIDEN FROM 4 LANES TO 6 LANES.	2018	\$43,571	\$9,446	\$0	\$53,733
4363071	SOUTHERN BLVD/SR-80 AT FOREST HILL BLVD	ADD 3RD WB LEFT TURN, CONVERT NB TO 3 THROUGH LANES & CONTINUOUS RIGHT TURN LANE	2019	\$6,917	\$18	\$0	\$6,958
4368971	FIBER OPTIC COMMUNICATION CABLE, VARIOUS LOCATIONS	INSTALL FIBER OPTIC COMMUNICATION CABLE TO CONNECT TRAFFIC SIGNALS TO ITS NETWORK. INCLUDES: SEMINOLE PRATT - SR 80 TO LYONS RD - LANTANA RD TO BOYNTON BEACH BLVD, LAWRENCE RD - HYPOLUXO RD TO BOYNTON BEACH, MILITARY TRAIL - LINTON BLVD TO GLADES/BUTTS RD	2020	\$2,979	\$0	\$0	\$2,979
4368991	HAMLIN BOULEVARD FROM 190TH STREET TO 180TH AVENUE NORTH	CONSTRUCT A 6-FT PATHWAY.	2020	\$896	\$0	\$0	\$896
4382911	BELLE GLADE - Various Locations, sidewalks	CONSTRUCT MISSING SIDEWALK LINKS AT VARIOUS LOCATIONS.	2019	\$1,758	\$0	\$154	\$1,912
4383061	WELLINGTON - BINKS POINT FROM FLYING COW RD TO APPROX 1,100FT WEST OF BINKS FOREST RD.	CONSTRUCT A SHARED-USE BRIDGE TO CONNECT TO EXISTING FLYING COW SHARED-USE PATHWAY.	2019	\$399	\$0	\$150	\$550
4392291	SOUTH CENTRAL FLORIDA EXPRESS	SOUTHEAST RAIL EXTENSION CONNECTING CLEWISTON AND BRYANT RAIL SYSTEMS.	2018	\$0	\$33,206	\$8,295	\$44,275
4398421	US-27 FROM THE BROWARD/PALM BEACH COUNTYLINE TO MP 12.599	RESURFACING AND WIDEN INSIDE AND OUTSIDE SHOULDER; REPLACE/RE-INSTALL EXISTING GUARDRAIL.	2020	\$3,118	\$25,069	\$0	\$28,187
4398431	SR-15 FROM S. OF MORGAN ROAD TO S. OF SHIRLEY DRIVE	RESURFACING	2020	\$0	\$4,571	\$0	\$4,571
4399291	US-27/SR-25 FROM MP 12.000 TO SOUTH OF SOUTH BAY	INSTALL RUMBLE STRIPING FROM MP 12.000 TO 25.854; INSTALL INTERNALLY ILLUMINATED RETRO-REFLECTIVE PAVEMENT MARKERS BETWEEN MP 15.665 TO 25.854 IN THE NB AND SB DIRECTIONS.	2021	\$539	\$321	\$0	\$860
4399301	US-27 AT CR-827 & OKEELANTA RD INTERSECTIONS	CONSTRUCT ACCELERATION LANES AND INSTALLATION OF FLASHING BEACONS.	2021	\$2,237	\$40	\$0	\$2,277
4400141	WELLINGTON - AERO CLUB DR. FROM GREEN BRIAR BLVD TO BINKS FOREST DR.	CONSTRUCT 4' BIKE LANE.	2020	\$676	\$0	\$90	\$766
4400441	BIG BLUE TRACE FROM SOUTH SHORE BLVD TO WELLINGTON TRACE	ADD BIKE LANES, BIKE LANE RELOCATION AT INTERSECTION, AND ENHANCED CROSSWALK STRIPING.	2021	\$606	\$0	\$86	\$693
4400451	CITYWIDE PEDESTRIAN FACILITIES FOR INDIAN TRAIL IMPROVEMENT DISTRICT	INSTALL SPEED TABLES, MIDBLOCK ISLANDS, AND RAISED MEDIANS. ROADWAYS INCLUDE: HALL BLVD, 140TH AVE, AND TEMPLE BLVD.	2021	\$1,092	\$0	\$0	\$1,092
4401011	PALM BEACH COUNTY GLADES AIRPORT EXPAND AIRCRAFT PARKING APRON	CONSTRUCTION OF ADDITIONAL AIRCRAFT PARKING APRON TO MEET FORECAST DEMAND.	2020	\$0	\$1,200	\$300	\$1,500
4401081	US-27 FROM MILEPOST 16.000 TO MILEPOST 20.150	SAFETY PROJECT TO WIDEN OUTSIDE SHOULDERS AND REPLACE EXISTING GUARDRAILS ON THE NORTHBOUND SIDE	2021	\$0	\$7,717	\$0	\$7,717
4401501	US-27 FROM MP 12.900 TO 16.000	SAFETY PROJECT TO WIDEN OUTSIDE SHOULDERS AND REPLACE EXISTING GUARDRAILS ON THE NORTHBOUND SIDE	2021	\$0	\$6,341	\$0	\$6,341
4401581	US-27 FROM 5.5 MILES SOUTH OF SOUTH BAY TO MP 25.661	SAFETY PROJECT TO WIDEN OUTSIDE SHOULDERS AND REPLACE EXISTING GUARDRAILS IN BOTH DIRECTIONS	2021	\$0	\$9,432	\$0	\$9,432
4404561	SR-7/US-441 @ WEISMAN WAY	TURN LANE IMPROVEMENTS ON WEISMAN WAY (FORMERLY KNOWN AS PROCESS DR).	2021	\$0	\$615	\$505	\$1,230
4413441	SR-80 FROM WEST OF LION COUNTRY SAFARI TO CR-880	INSTALL UNDERGROUND FIBER OPTIC CABLE	2023	\$869	\$0	\$0	\$869
4415311	FPL PATHWAY FROM LAMSTEIN LN TO LAS PALMAS ST	INSTALL LED LIGHTING ADJACENT TO FPL PATHWAY.	2021	\$717	\$0	\$452	\$1,169
4415711	PALM TRAN - BUS SHELTERS - VARIOUS LOCATIONS	INSTALLATION OF BUS SHELTERS.	2022	\$800	\$0	\$0	\$800
4416311	US-27 FROM HENDRY COUNTY LINE TO SR-80	RESURFACING	2021	\$0	\$14,144	\$0	\$14,144
4416331	FOREST HILL BLVD/SR-882 FR SR-7/US-441 TO PINEHURST DRIVE	RESURFACING	2021	\$0	\$4,573	\$0	\$4,573
4417561	SR-80 FROM SR-15 TO CR-880	FEASIBILITY STUDY FOR LIGHTING ALONG SR 80 FROM SR 15 TO CR 880.	2020	\$0	\$80	\$0	\$80

Palm Beach TPA Transportation Improvement Program (TIP) FY 2019-2023
Projects in Commission District 6

Funds are shown in \$1,000s

Project #	Location	Description	CST Fiscal Year	Federal	State	Local	TIP Total
4417571	SR-80 BYPASS BETWEEN US-27 AND US-441	FEASIBILITY STUDY TO CONSTRUCT NEW 2-LANE ROAD (US 27 CONNECTOR/SR 80 BYPASS) FROM US 27 TO SR 715.	2022	\$250	\$0	\$0	\$250
4417581	OKEECHOBEE BLVD/SR-704 FROM SR-7 TO DOWNTOWN WEST PALM BEACH	NEW PREMIUM TRANSIT SERVICE WITH ASSOCIATED MULTIMODAL CORRIDOR IMPROVEMENTS (INCLUDES SR 7 FROM OKEECHOBEE BLVD TO WELLINGTON MALL)	2019	\$0	\$3,760	\$0	\$3,760
4420071	BELLE GLADE STATE MUNICIPAL AIRPORT DESIGN & CONSTRUCT NEW SEWER LINE	NEW SEWER LINE	2019	\$0	\$555	\$0	\$555
4420131	PALM BEACH COUNTY GLADES AIRPORT SITE DEV & INFRASTRUCTURE IMPROVEMENTS	INFRASTRUCTURE AND SITE IMPROVEMENTS TO FACILITATE ADDITIONAL AVIATION RELATED DEVELOPMENT.	2021	\$0	\$1,600	\$400	\$2,000
4420251	SW 10 AVE FROM S TERMINUS TO DR MLK JR BLVD	ROAD RECONSTRUCTION	2019	\$0	\$1,308	\$0	\$1,308
4420301	BARFIELD HWY FROM E 7 STREET TO E MAIN STREET	ROAD RECONSTRUCTION	2019	\$0	\$3,428	\$0	\$3,428
4423201	US-98/441/EAST MAIN STREET @ SCFE CROSSING 272282T	RHP FUNDS - RAILROAD CROSSING SIGNAL SAFETY PROJECT CFL&G, 6 LEDS	2020	\$98	\$0	\$0	\$98
4423211	US-98/441/SR-80 @ SCFE CROSSING 853357V	RHP FUNDS - RAILROAD CROSSING SIGNAL SAFETY PROJECT 2 MEDIAN GATES, 8 LEDS, KEY DOWN	2020	\$118	\$0	\$0	\$118
4427061	BELLE GLADE STATE MUNICIPAL AIRPORT TAXIWAY CHARLIE CONSTRUCTION	AIRPORT TAXIWAY	2020	\$0	\$2,800	\$0	\$2,800
4427091	BELLE GLADE STATE MUNICIPAL AIRPORT TAXIWAY CHARLIE DESIGN SERVICES	AVIATION PRESERVATION PROJECT	2020	\$0	\$300	\$0	\$300
20230002	RODGERS RD FROM COUNTY LINE TO MIAMI CANAL RD	RESURFACING	2023	\$0	\$0	\$500	\$500
20230003	ORANGE BLVD FROM SEMINOLE PRATT WHITNEY RD TO COCONUT RD	RESURFACING	2023	\$0	\$0	\$500	\$500
20230013	TABIT RD FROM DEAD END TO NW AVE G	RESURFACING	2023	\$0	\$0	\$200	\$200
20230014	ELDORADO DR FROM PEE HOKEY DR TO MUCK CITY RD	RESURFACING	2023	\$0	\$0	\$200	\$200
20230015	SEVILLE ST FROM PEE HOKEY DR TO MUCK CITY RD	RESURFACING	2023	\$0	\$0	\$200	\$200
20230016	JOE LOUIS BLVD FROM DEAD END TO MUCK CITY RD	RESURFACING	2023	\$0	\$0	\$200	\$200
20230017	RODGERS RD FROM COUNTY LINE TO E 1.5 MILES	RESURFACING	2023	\$0	\$0	\$200	\$200
20230028	CORKSCREW BLVD OVER SFWMD MIAMI CANAL (934502)	BRIDGE REPLACEMENT	2023	\$0	\$0	\$900	\$900
2020009903	OKEECHOBEE BLVD FROM ROYAL PALM BEACH BLVD. TO WILDCAT WAY	RESURFACING	2020	\$0	\$0	\$700	\$700
2021009906	CRESTWOOD BLVD. FROM FOLSOM RD. TO OKEECHOBEE BLVD.	RESURFACING	2021	\$0	\$0	\$700	\$700
2021009908	FOLSOM RD FROM CRESTWOOD BLVD. TO OKEECHOBEE BLVD.	RESURFACING	2021	\$0	\$0	\$300	\$300
2021009909	HATTON HWY. FROM GATOR BLVD. TO STATE RD 80	RESURFACING	2021	\$0	\$0	\$300	\$300
2021009912	CURLEE RD. FROM STATE RD 80 TO WEST SUGAR HOUSE RD.	RESURFACING	2021	\$0	\$0	\$200	\$200
1997511D	SEMINOLE PRATT WHITNEY RD FROM ORANGE BLVD TO S OF NORTHLAKE BLVD	WIDEN TO 4 LANES. INCLUDES ADDITIONAL CONSTRUCTION FOR POTENTIAL FUTURE CAPACITY TO 6 LANES.	2019	\$0	\$0	\$8,400	\$8,400
1997512A3	SEMINOLE PRATT WHITNEY RD AT NORTHLAKE BLVD	INTERSECTION IMPROVEMENTS	2019	\$0	\$0	\$4,200	\$4,200
2003503A	NORTHLAKE BLVD E OF SEMINOLE PRATT WHITNEY RD TO E OF HALL BLVD	WIDEN TO 4 LANES	2019	\$0	\$0	\$4,300	\$4,300
2003503B	NORTHLAKE BLVD FROM E OF HALL BLVD TO COCONUT BLVD	2.4 MI, WIDEN TO 4 LANES	2019	\$0	\$0	\$9,200	\$9,200
2010504B	LYONS RD FROM 1 MILE N OF LANTANA RD TO LAKE WORTH RD	WIDEN TO 4 LANES	2019	\$0	\$0	\$5,000	\$5,000
EN1701	ROYAL PALM BEACH COMMONS PATHWAY & BRIDGE FROM FPL PATHWAY TO RPB COMMONS S ENTRANCE	PURCHASE OF ACCESS & CONSTRUCTION OF PEDESTRIAN PATHWAY/BRIDGE.	2019	\$0	\$0	\$300	\$575
Total				\$108,128	\$250,204	\$66,333	\$671,701