

CITY OF DELRAY BEACH

QUICK FACTS



65,804 Residents



\$51,829 Median Income



4.38% Growth from 2010



27,041 Households



47 Median Age



29.1% Traditionally Underserved

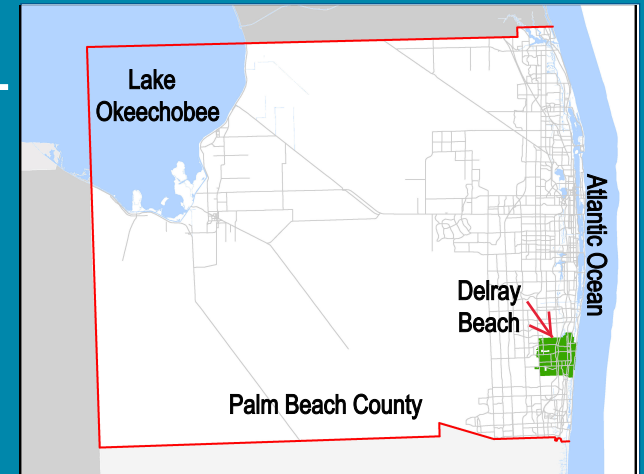


85.9% HS/GED
34.5% Bachelors

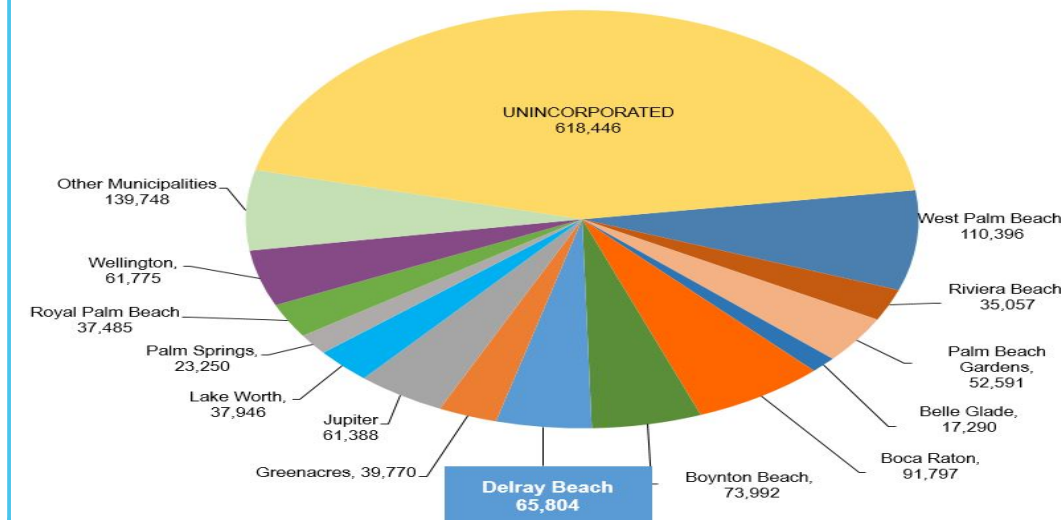


62.0% Labor Force

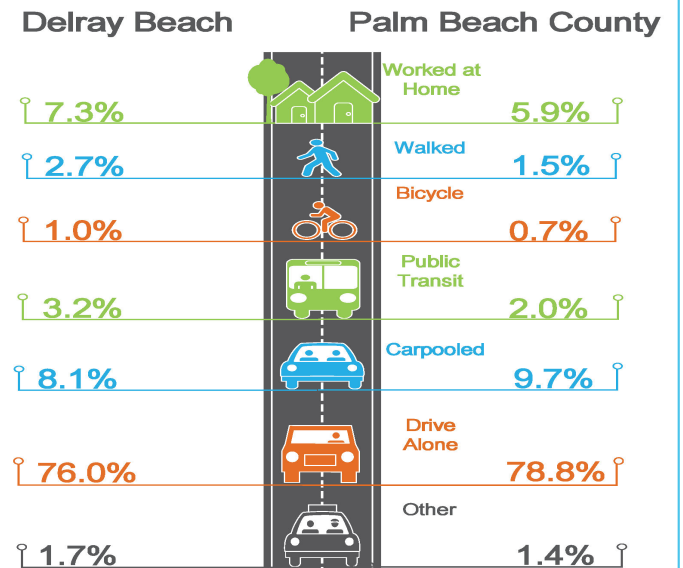
Overview Map



Countywide Population 1,466,735







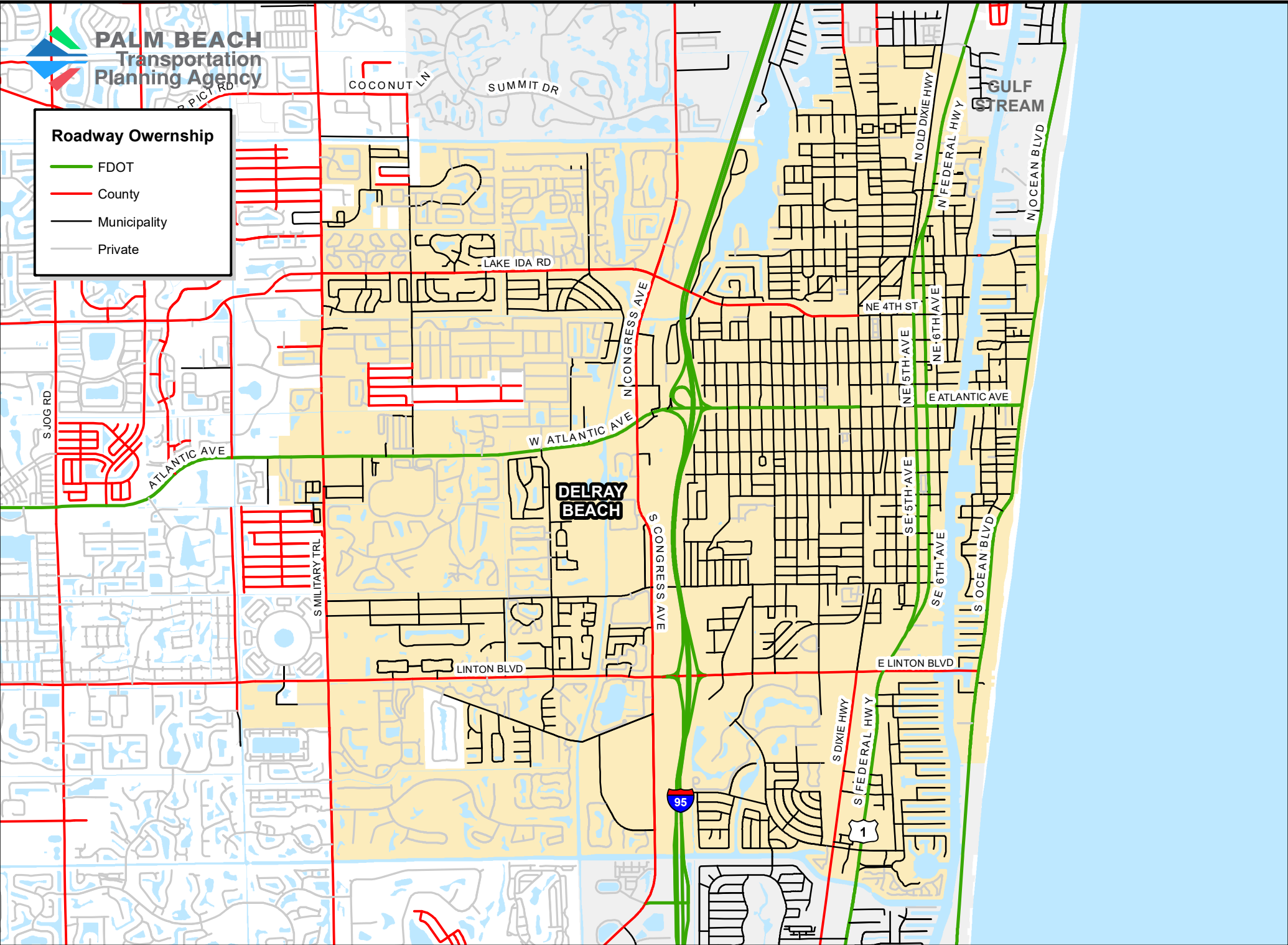
Commuter Mode of Choice



Data Source: American Community Survey, 2016, BEBR 2017

Roadway Ownership

-  FDOT
-  County
-  Municipality
-  Private

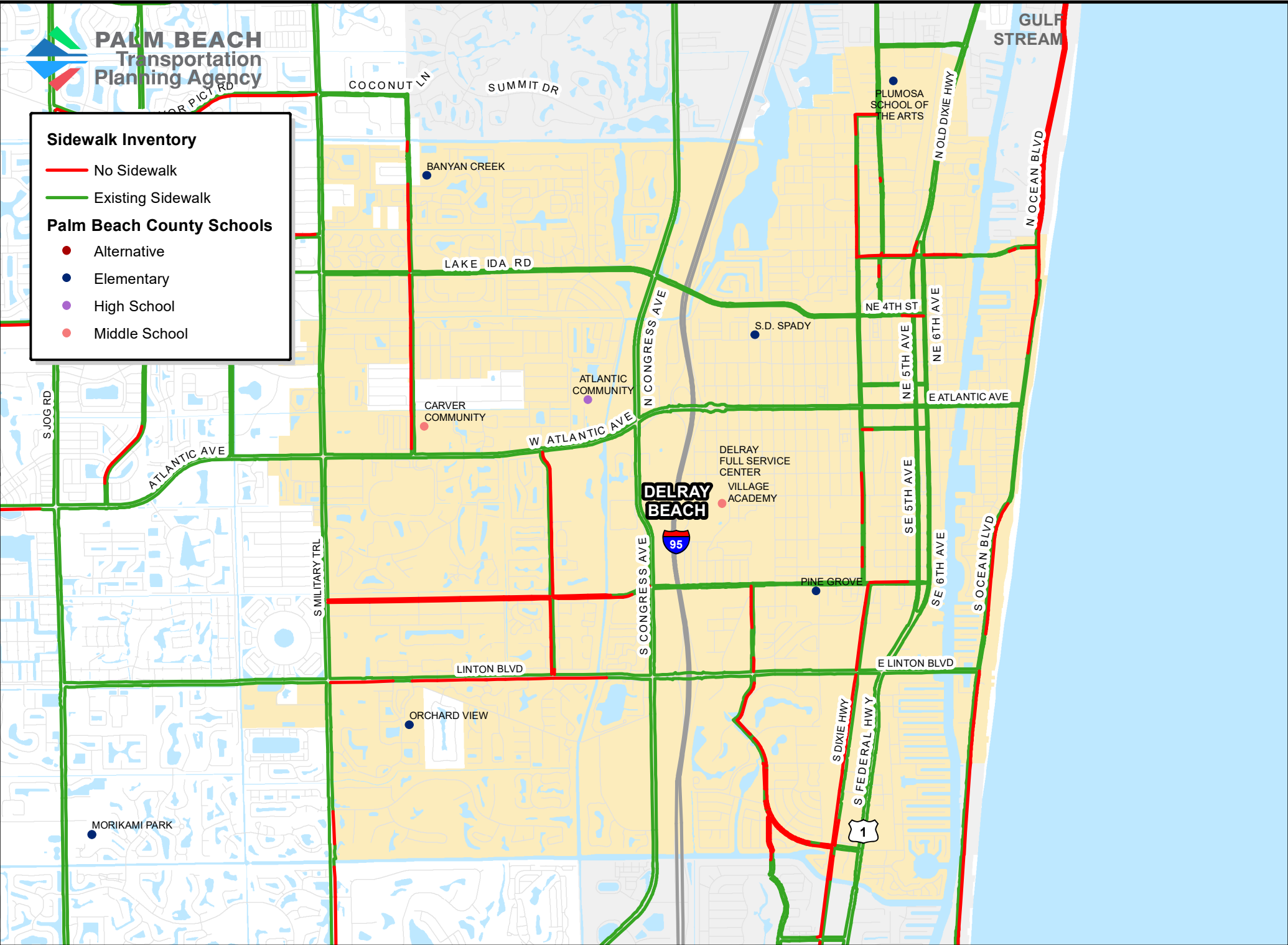


Sidewalk Inventory

- No Sidewalk
- Existing Sidewalk

Palm Beach County Schools

- Alternative
- Elementary
- High School
- Middle School



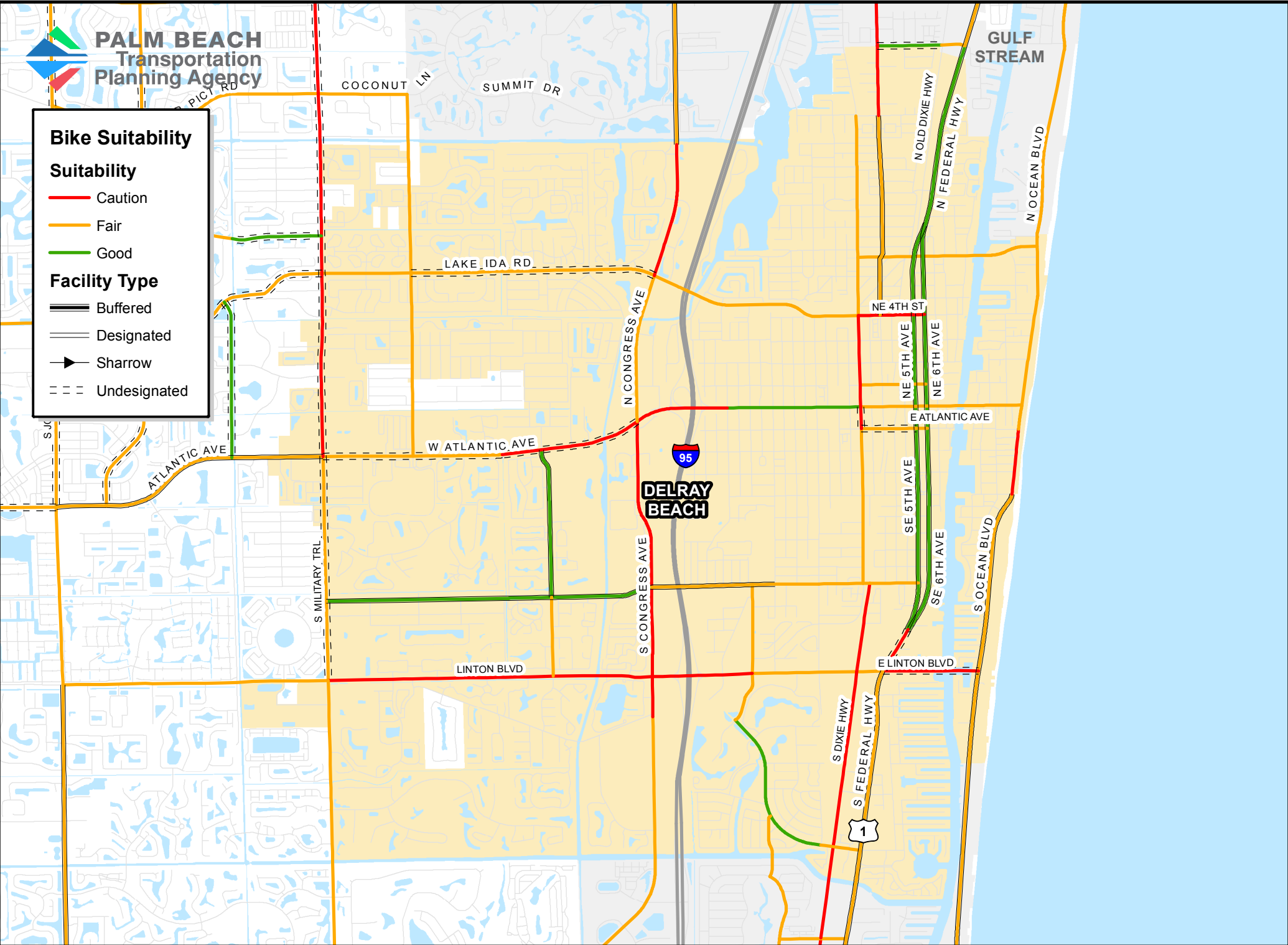
Bike Suitability

Suitability

- Caution
- Fair
- Good

Facility Type

- Buffered
- Designated
- Sharrow
- Undesignated



Palm Tran

2018 Average Monthly Stop Activity

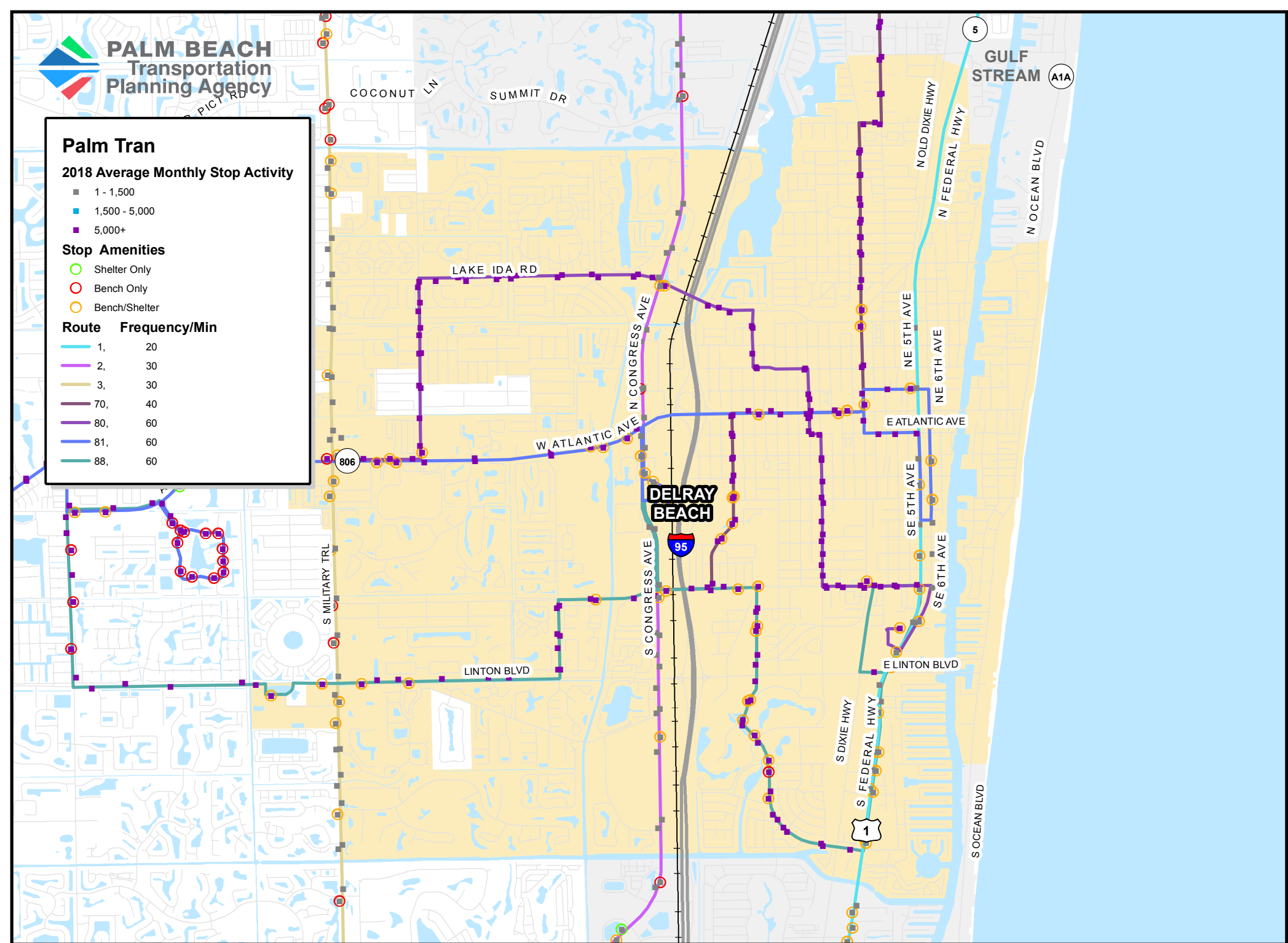
- 1 - 1,500
- 1,500 - 5,000
- 5,000+

Stop Amenities

- Shelter Only
- Bench Only
- Bench/Shelter

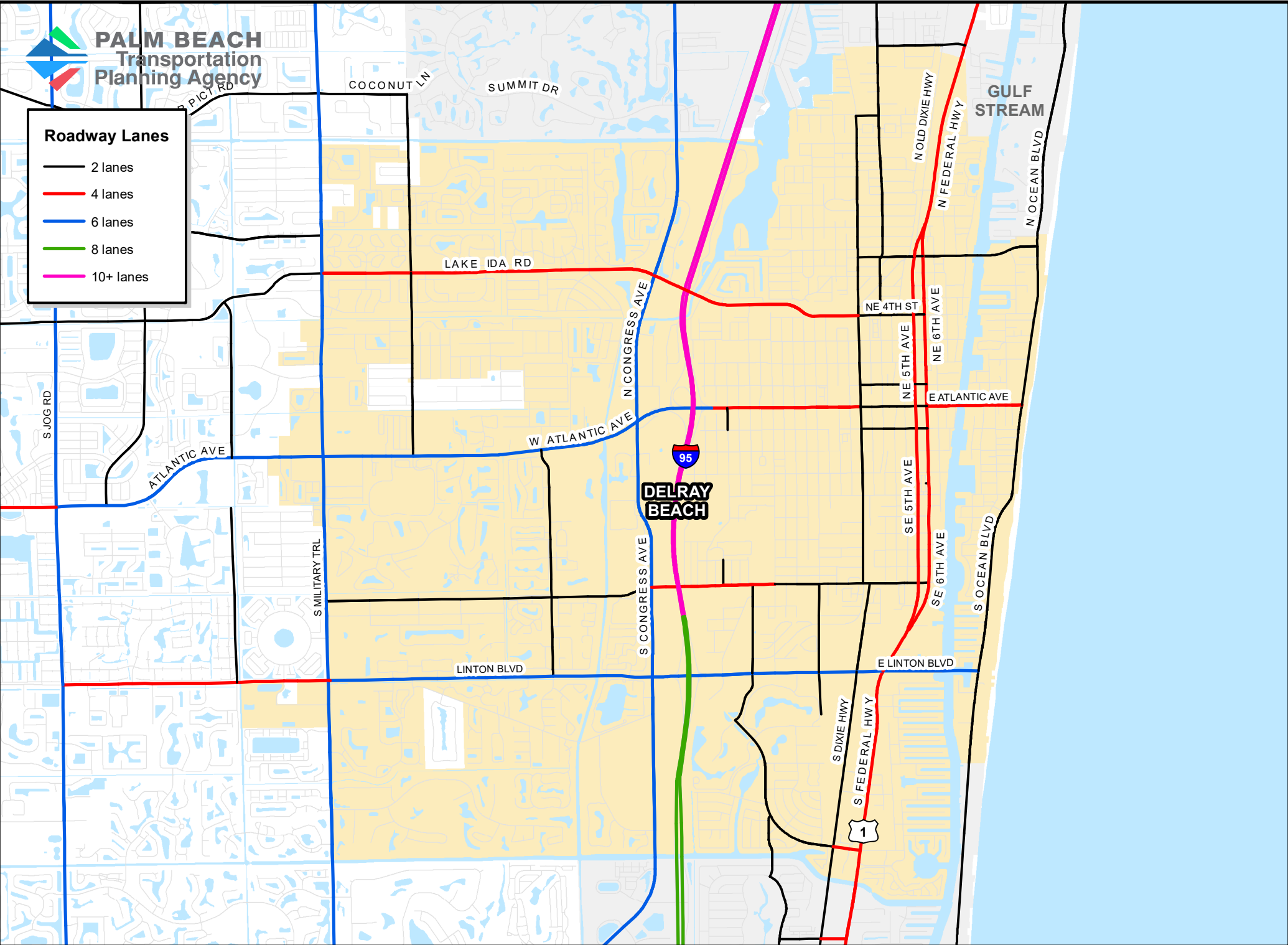
Route Frequency/Min

- | Route | Frequency/Min |
|-------|---------------|
| 1, | 20 |
| 2, | 30 |
| 3, | 30 |
| 70, | 40 |
| 80, | 60 |
| 81, | 60 |
| 88, | 60 |



Roadway Lanes

- 2 lanes
- 4 lanes
- 6 lanes
- 8 lanes
- 10+ lanes

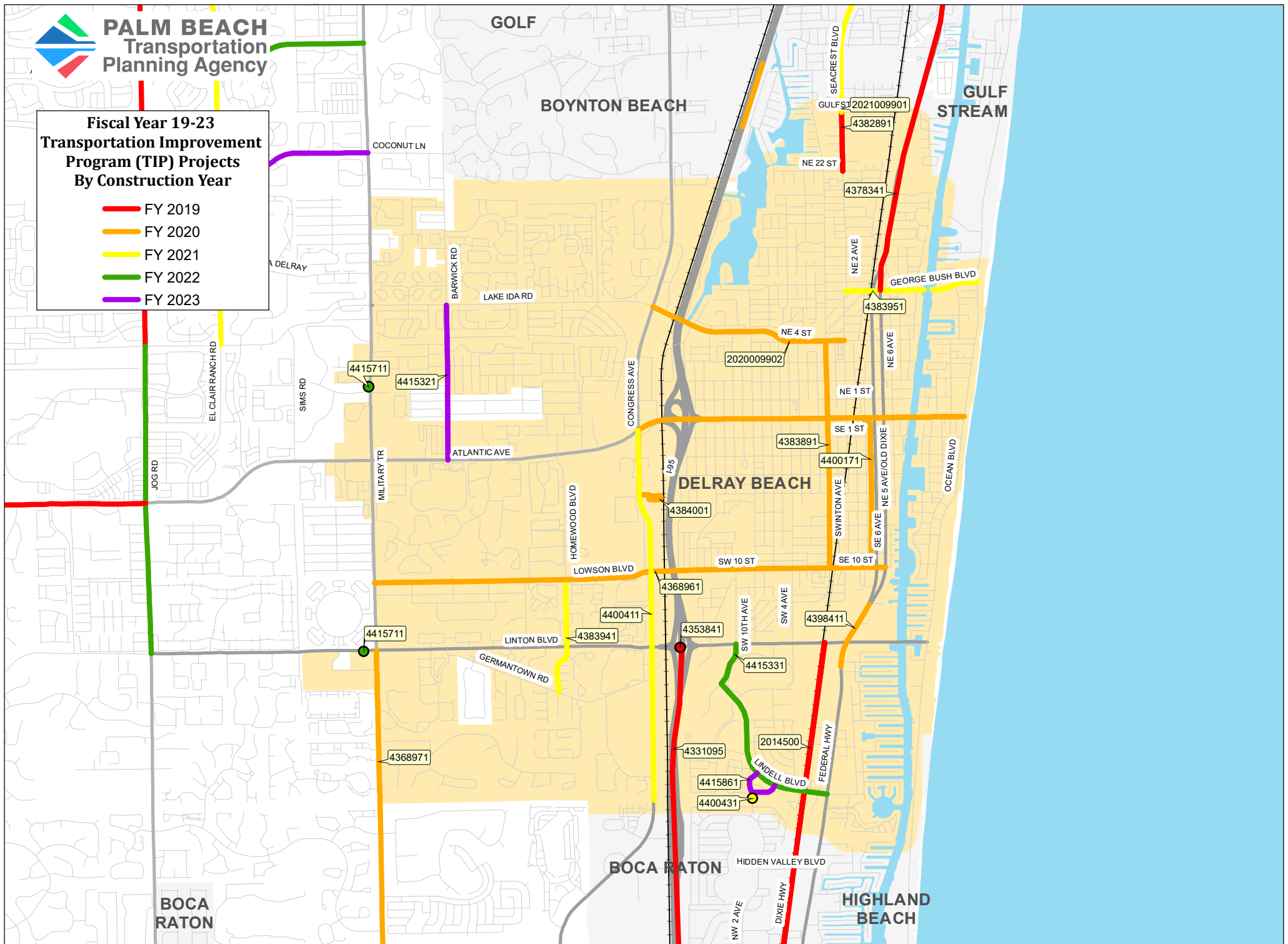




PALM BEACH Transportation Planning Agency

Fiscal Year 19-23 Transportation Improvement Program (TIP) Projects By Construction Year

- FY 2019
- FY 2020
- FY 2021
- FY 2022
- FY 2023



Palm Beach TPA Transportation Improvement Program (TIP) FY 2019-2023

Projects in DELRAY BEACH

Funds are shown in \$1,000s

Project #	Location	Description	CST Fiscal Year	Federal	State	Local	TIP Total
2014500	OLD DIXIE HWY. FROM YAMATO RD. TO LINTON BLVD.	3.0 MI, WIDEN TO 3 LANES	2019	\$0	\$0	\$20,600	\$20,600
4275161	I-95 FROM THE L30 CANAL TO N. OF GATEWAY BLVD	SOUTHBOUND LIMITS = FROM THE L30 CANAL TO N OF GATEWAY BLVD. NORTHBOUND LIMITS = FROM S OF BOYNTON BEACH BLVD TO N OF GATEWAY BLVD	2018	\$17,265	\$1,885	\$0	\$19,150
4331095	I-95 FROM SOUTH OF GLADES RD. TO SOUTH OF LINTON BLVD.	CONSTRUCT MANAGED TOLL LANES, INCLUDES CONVERSION OF EXISTING HOV LANE TO MANAGED LANE AND ADD SECOND MANAGED LANE.	2019	\$2,000	\$111,492	\$0	\$113,492
4347221	I-95 @ ATLANTIC AVE/SR-806 INTERCHANGE	ADD LANES TO INCREASE CAPACITY	2018	\$8,389	\$8,068	\$0	\$16,501
4353841	I-95 @ LINTON BOULEVARD INTERCHANGE	ADD LANES AT I-95 INTERCHANGE TO INCREASE CAPACITY. ALSO INCLUDES WIDENING LINTON BLVD.	2019	\$15,246	\$11,321	\$0	\$26,567
4368961	LOWSON BOULEVARD/SW 10TH STREET FROM MILITARY TRAIL TO SE 6TH AVENUE	INSTALL BIKE LANES AND SIDEWALKS.	2020	\$4,631	\$0	\$161	\$4,792
4368971	FIBER OPTIC COMMUNICATION CABLE, VARIOUS LOCATIONS	INSTALL FIBER OPTIC COMMUNICATION CABLE TO CONNECT TRAFFIC SIGNALS TO ITS NETWORK. INCLUDES: SEMINOLE PRATT - SR 80 TO LYONS RD - LANTANA RD TO BOYNTON BEACH BLVD, LAWRENCE RD - HYPOLUXO RD TO BOYNTON BEACH, MILITARY TRAIL - LINTON BLVD TO GLADES/BUTTS RD	2020	\$2,979	\$0	\$0	\$2,979
4378341	US-1/SR-5 NORTH OF GEORGE BUSH BLVD. TO NORTH OF (CANAL) MURANO BAY DRIVE	RESURFACING	2019	\$0	\$7,313	\$0	\$7,313
4382891	DELRAY BEACH - SEACREST BLVD FROM NE 22ST TO GULFSTREAM BLVD.	REDUCE LANE WIDTHS, WIDEN SIDEWALKS, ADD GREEN BICYCLE LANES, CROSSWALKS, AND SCHOOL ZONE LIGHTING.	2019	\$751	\$0	\$953	\$1,704
4383891	SWINTON AVENUE FROM S 10TH STREET TO NE 4TH STREET	WIDEN TO PROVIDE TWO 10-FT TRAVEL LANES, 4-FT BIKE LANES AND 6-FT SIDEWALKS. ADD STREET LIGHTING, DRAINAGE, LANDSCAPING. PROJECT LOCATED IN DELRAY BEACH.	2020	\$3,620	\$0	\$0	\$3,620
4383941	HOMEWOOD BOULEVARD FROM OLD GERMANTOWN ROAD TO LOWSON BOULEVARD	INSTALL BIKE LANES AND SIDEWALKS.	2021	\$1,555	\$0	\$0	\$1,555
4383951	GEORGE BUSH BOULEVARD FROM NE 2ND AVENUE TO SR-A1A	WIDEN TO PROVIDE TWO 10-FT TRAVEL LANES, 5-FT BIKE LANES AND 5-6 FT SIDEWALKS. ADD STREET LIGHTING, DRAINAGE, LANDSCAPING.	2021	\$5,108	\$0	\$0	\$5,108
4384001	DELRAY BEACH TROLLEYS - REPLACEMENT	REPLACE FOUR (4) VEHICLES FOR THE EXISTING DELRAY BEACH TROLLEY SERVICE FROM TRI-RAIL STATION TO ATLANTIC AVE/A1A.	2020	\$860	\$0	\$0	\$860
4398411	US-1/SR-5 FROM S. OF EVE STREET TO S. OF HARBORSIDE DRIVE	RESURFACING	2020	\$0	\$1,409	\$0	\$1,409
4400171	DELRAY BEACH - ALLEY ENHANCEMENT FROM SE 10TH ST TO SOUTH OF ATLANTIC AVE	PAVE ALLEYS AND INSTALL LANDSCAPING.	2020	\$750	\$0	\$1,822	\$2,572
4400411	CONGRESS AVE FROM C-15 CANAL TO SR-806/W ATLANTIC AVE	CONVERT 6L TO 4L AND INSTALL PROTECTED BIKE LANES.	2021	\$5,113	\$0	\$0	\$5,113
4400431	BRANT DR BRIDGE REPLACEMENT FR OREGON LN TO AVOCET RD OVER C-15 CANAL	BRIDGE REPLACEMENT BETWEEN BOCA RATON AND DELRAY BEACH AND INCLUSION OF SHARED USE PATH.	2021	\$2,798	\$0	\$0	\$2,798
4415321	BARWICK ROAD FROM WEST ATLANTIC AVENUE TO LAKE IDA ROAD	INSTALL SIDEWALKS AND CYCLETRACKS (SEPARATED BICYCLE LANES).	2023	\$2,500	\$0	\$7,951	\$10,451
4415331	LINDELL BLVD FROM SR-5/US-1/FEDERAL HWY TO SW 10TH AVE	INSTALL SIDEWALKS AND CYCLETRACKS (SEPARATED BIKE LANES) ON: LINDELL BLVD FROM LINTON BLVD TO FEDERAL HWY; AND SW 10TH AVE FROM LINDELL BLVD TO LINTON BLVD. LAP W/ CITY OF DELRAY BEACH.	2022	\$2,500	\$0	\$9,648	\$12,148
4415861	BRANT BRIDGE CONNECTOR	INSTALL SIDEWALKS AND CYCLETRACKS (SEPARATED BIKE LANES) ON AVOCET RD FROM LINDELL BLVD TO CARL BOLTER DR; CARL BOLTER DR FROM AVOCET RD TO BLUE JAY TURN; AND BLUE JAY TURN FROM CARL BOLTER DR TO LINDELL BLVD.	2023	\$1,743	\$0	\$797	\$2,540
2020009902	LAKE IDA RD FROM CONGRESS AVE TO SWINTON AVE.	RESURFACING	2020	\$0	\$0	\$700	\$700
2021009901	SEACREST BLVD FROM GULFSTREAM BLVD. TO HYPOLUXO RD.	RESURFACING	2021	\$0	\$0	\$2,400	\$2,400
2017R507	SE 23RD AVE. AT FEDERAL HIGHWAY	INTERSECTION IMPROVEMENTS	2018	\$0	\$0	\$650	\$850
Total				\$77,808	\$141,489	\$45,682	\$265,223