

SECTION 2 & 3: NORTH OF DIMICK ROAD TO NORTH OF SCOTIA DRIVE

Inside FDOT Right-of-Way

ROLL PLOT NO. 25



SECTION 3: NORTH OF SCOTIA DRIVE TO SOUTH OF HYPOLUXO ROAD

ROLL PLOT NO.
26



SECTION 3: SOUTH OF HYPOLUXO ROAD TO SOUTH OF LAKE WORTH AVENUE

★ Inside FDOT Right-of-Way

ROLL PLOT NO. 27



SECTION 3: SOUTH OF LAKE WORTH AVENUE TO NORTH OF LAKEVIEW AVENUE

Inside FDOT Right-of-Way

ROLL PLOT NO. 28

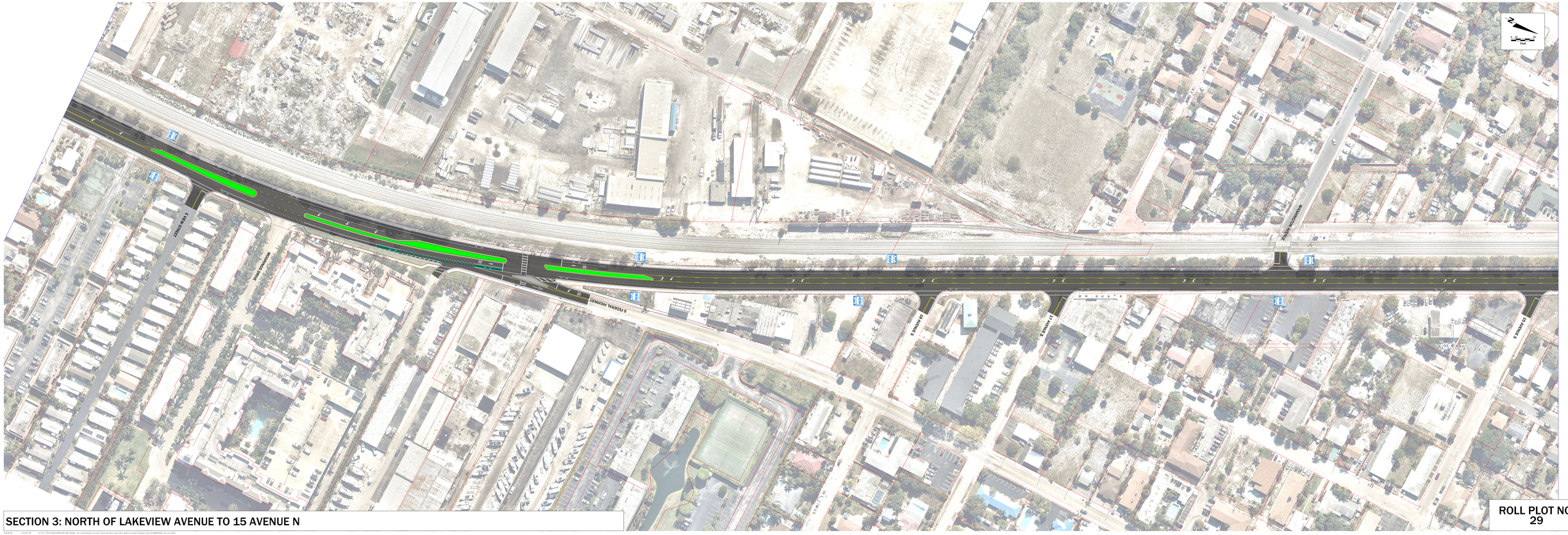

SECTION 3: NORTH OF LAKEVIEW AVENUE TO 15 AVENUE N

ROLL PLOT NO. 29



SECTION 3: 15 AVENUE S TO 8 AVENUE S

ROLL PLOT NO. 30

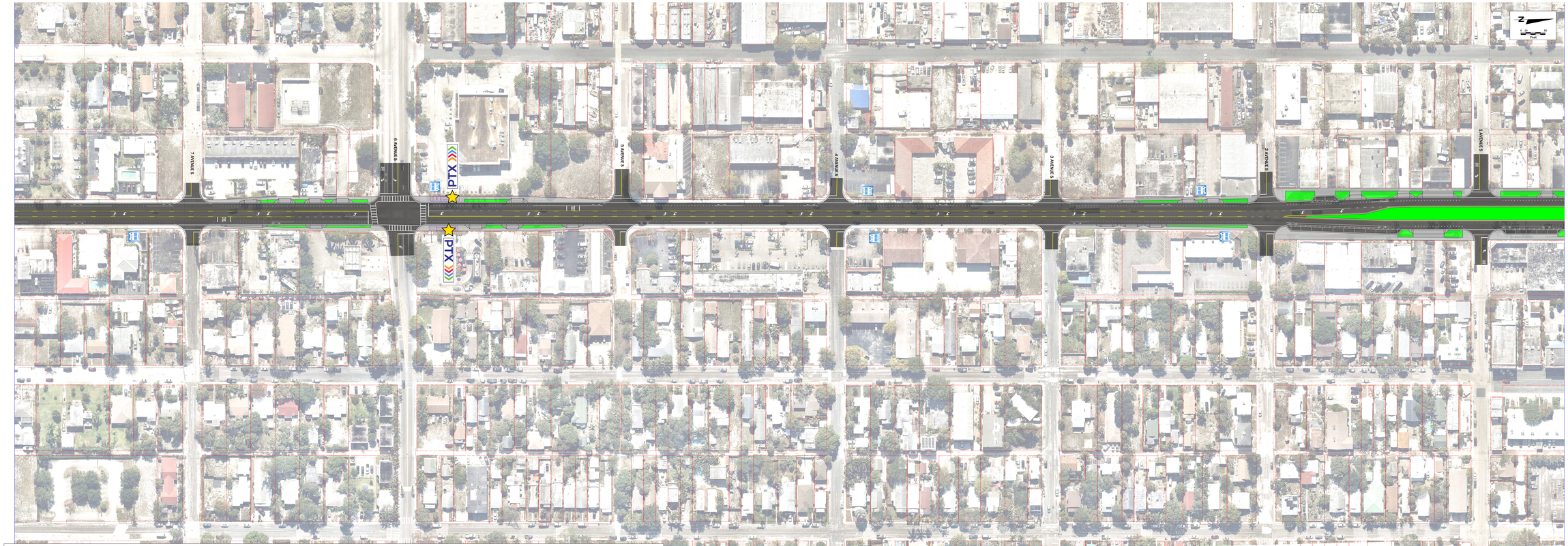

SECTION 3: 8 AVENUE S TO NORTH OF 1 AVENUE S

★ Inside FDOT Right-of-Way

ROLL PLOT NO. 31



SECTION 3: NORTH OF 1 AVENUE S TO NORTH OF 7 AVENUE N

Inside FDOT Right-of-Way

ROLL PLOT NO. 32



SECTION 3: NORTH OF 7 AVENUE N TO 15 AVENUE N

★ Inside FDOT Right-of-Way

ROLL PLOT NO. 33



SECTION 3: 15 AVENUE N TO COLUMBIA DRIVE

ROLL PLOT NO. 34

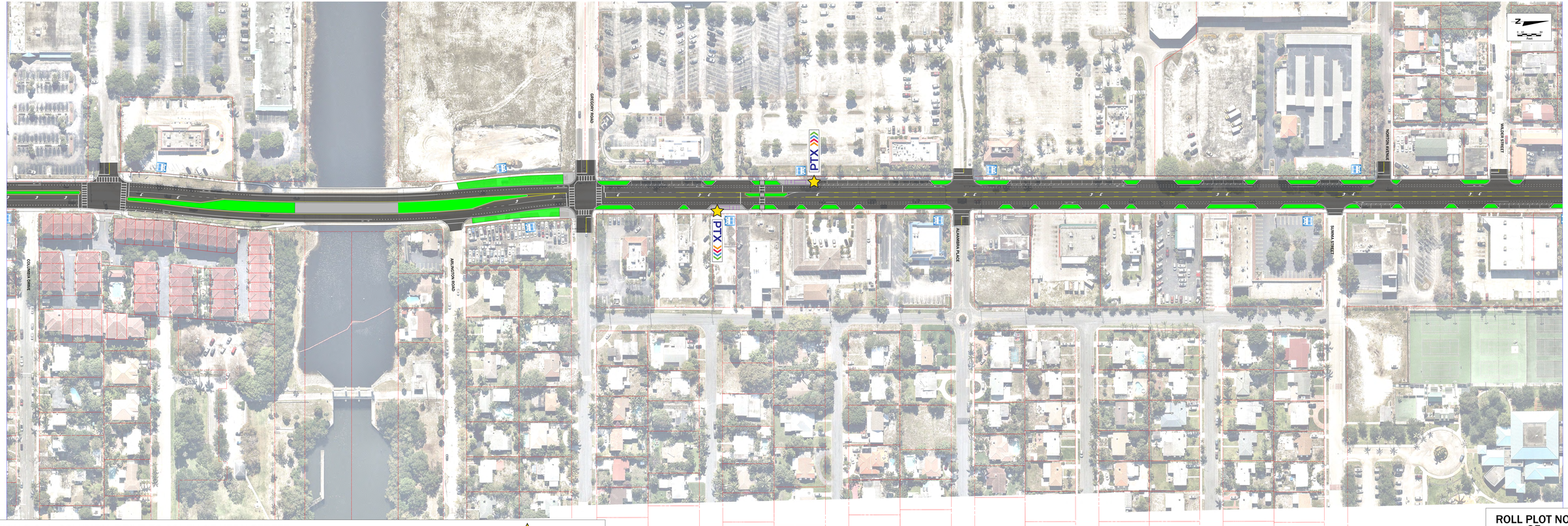

SECTION 3 & 4: COLUMBIA DRIVE TO SOUTH OF KERN STREET

Inside FDOT Right-of-Way

ROLL PLOT NO. 35